

# Public Document Pack



Democratic Services  
White Cliffs Business Park  
Dover  
Kent  
CT16 3PJ

Telephone: (01304) 821199  
Website: [www.dover.gov.uk](http://www.dover.gov.uk)  
e-mail: [democraticservices@dover.gov.uk](mailto:democraticservices@dover.gov.uk)

7 September 2023

Dear Councillor

NOTICE IS HEREBY GIVEN THAT a meeting of the **ELECTORAL MATTERS COMMITTEE** will be held in the Council Chamber at these Offices on Monday 18 September 2023 at 6.00 pm when the following business will be transacted.

Members of the public who require further information are asked to contact Democratic Services on (01304) 872304 or by e-mail at [democraticservices@dover.gov.uk](mailto:democraticservices@dover.gov.uk).

Yours sincerely

A handwritten signature in black ink, appearing to read "N. Mills", written over a white background.

Chief Executive

Electoral Matters Committee Membership:

K Mills (Chairman)  
J L Pout (Vice-Chairman)  
T J Bartlett  
S H Beer  
C A Vinson

AGENDA

1 **APOLOGIES**

To receive any apologies for absence.

2 **APPOINTMENT OF SUBSTITUTE MEMBERS**

To note appointments of Substitute Members.

3 **DECLARATIONS OF INTEREST** (Page 4)

To receive any declarations of interest from Members in respect of business to be transacted on the agenda.

4 **MINUTES** (Pages 5 - 6)

To confirm the attached Minutes of the meeting of the Committee held on 22 January 2019.

5 **STATUTORY REVIEW OF POLLING DISTRICTS** (Pages 7 - 85)

To consider the attached report of the Electoral Services Manager.

**Access to Meetings and Information**

- Members of the public are welcome to attend meetings of the Council, its Committees and Sub-Committees. You may remain present throughout them except during the consideration of exempt or confidential information.
- All meetings are held at the Council Offices, Whitfield unless otherwise indicated on the front page of the agenda. There is step free access via the Council Chamber entrance and an accessible toilet is available in the foyer. In addition, there is a PA system and hearing loop within the Council Chamber.
- In order to facilitate the broadcast of meetings there have been cameras set up in the Council Chamber that communicate with Microsoft Teams Live. This enables meetings held in the Council Chamber to be broadcast for public viewing through the Council's website.

The meetings in which these cameras will be used include meetings of: (a) Council; (b) Cabinet; (c) Dover Joint Transportation Advisory Board; (d) General Purposes Committee; (e) Electoral Matters Committee; (f) Governance Committee; (g) Planning Committee; (h) General Purposes Committee and (i) Overview and Scrutiny Committee. Only agenda items open to the press and public to view will be broadcast.

- These recordings will be retained for 30 days from the date of the meeting. The recordings will be uploaded to YouTube as soon as practicable after the day of the meeting. In normal circumstances this would be within 2 working days of the meeting. However, there may be circumstances where it will take longer. The recordings can be viewed on the Council's YouTube Channel - [Council meetings - YouTube](#)
- Agenda papers are published five clear working days before the meeting. Alternatively, a limited supply of agendas will be available at the meeting, free of charge, and all agendas, reports and minutes can be viewed and downloaded from our website [www.dover.gov.uk](http://www.dover.gov.uk). Minutes will be published on our website as soon as practicably possible after each meeting. All agenda papers and minutes are available for public inspection for a period of six years from the date of the meeting.
- Members of the Council may receive confidential information relating to personal data as part of an item of an exempt or confidential business on the agenda. It is each Member's responsibility to ensure that this information is handled securely and confidentially as required under data protection legislation. This information must only be retained for as long as necessary and when no longer required disposed of via a shredder or the Council's secure disposal arrangements.

For further information about how this information should be processed, please view the Council's Data Protection Policy and Appropriate Policy Document at



[www.dover.gov.uk/Corporate-Information/PDF/Data-Protection-Policy.pdf](http://www.dover.gov.uk/Corporate-Information/PDF/Data-Protection-Policy.pdf)

- If you require any further information about the contents of this agenda or your right to gain access to information held by the Council please contact Democratic Services, [democraticservices@dover.gov.uk](mailto:democraticservices@dover.gov.uk), telephone: (01304) 872304 or email: [democraticservices@dover.gov.uk](mailto:democraticservices@dover.gov.uk) for details.

Large print copies of this agenda can be supplied on request.

Declarations of Interest

Disclosable Pecuniary Interest (DPI)

Where a Member has a new or registered DPI in a matter under consideration they must disclose that they have an interest and, unless the Monitoring Officer has agreed in advance that the DPI is a 'Sensitive Interest', explain the nature of that interest at the meeting. The Member must withdraw from the meeting at the commencement of the consideration of any matter in which they have declared a DPI and must not participate in any discussion of, or vote taken on, the matter unless they have been granted a dispensation permitting them to do so. If during the consideration of any item a Member becomes aware that they have a DPI in the matter they should declare the interest immediately and, subject to any dispensations, withdraw from the meeting.

Other Significant Interest (OSI)

Where a Member is declaring an OSI they must also disclose the interest and explain the nature of the interest at the meeting. The Member must withdraw from the meeting at the commencement of the consideration of any matter in which they have declared a OSI and must not participate in any discussion of, or vote taken on, the matter unless they have been granted a dispensation to do so or the meeting is one at which members of the public are permitted to speak for the purpose of making representations, answering questions or giving evidence relating to the matter. In the latter case, the Member may only participate on the same basis as a member of the public and cannot participate in any discussion of, or vote taken on, the matter and must withdraw from the meeting in accordance with the Council's procedure rules.

Voluntary Announcement of Other Interests (VAOI)

Where a Member does not have either a DPI or OSI but is of the opinion that for transparency reasons alone s/he should make an announcement in respect of a matter under consideration, they can make a VAOI. A Member declaring a VAOI may still remain at the meeting and vote on the matter under consideration.

Note to the Code:

Situations in which a Member may wish to make a VAOI include membership of outside bodies that have made representations on agenda items; where a Member knows a person involved, but does not have a close association with that person; or where an item would affect the well-being of a Member, relative, close associate, employer, etc. but not his/her financial position. It should be emphasised that an effect on the financial position of a Member, relative, close associate, employer, etc OR an application made by a Member, relative, close associate, employer, etc would both probably constitute either an OSI or in some cases a DPI.

Minutes of the meeting of the **ELECTORAL MATTERS COMMITTEE** held at the Council Offices, Whitfield on Tuesday, 22 January 2019 at 9.30 am.

Present:

Chairman: Councillor K E Morris

Councillors: N J Collor (as substitute for Councillor S S Chandler)  
B Gardner  
F J W Scales

Officers: Chief Executive ((Acting) Returning Officer)  
Head of Governance  
Team Leader - Electoral Services  
Democratic Services Manager

10 APOLOGIES

Apologies for absence were received from Councillors S S Chandler and K Mills.

11 APPOINTMENT OF SUBSTITUTE MEMBERS

It was noted that, in accordance with Council Procedure Rule 4, Councillor N J Collor was appointed as substitute for Councillor S S Chandler.

12 DECLARATIONS OF INTEREST

There were no declarations of interest made by Members.

13 MINUTES

The Minutes of the meeting of the Committee held on 15 October 2018 were approved as a correct record and signed by the Chairman.

14 REVIEW OF POLLING DISTRICTS AND PLACES

The Chairman proposed that the 8 proposed changes where there was a consensus amongst the committee be considered first.

It was the consensus of opinion that the changes to the following 8 polling districts be agreed as per the report:

- Buckland District Ward and Whitfield District Ward
- Maxton and Elms Vale District Ward and Town and Castle District Ward
- St Radigund's District Ward
- Tower Hamlets District Ward
- Eastry Rural District Ward
- Middle Deal District Ward
- Sandwich District Ward
- Eythorne and Shepherdswell District Ward

Members debated the proposals for the remaining polling district (North Deal) with Councillor B Gardner proposing the addition of a Portacabin or the use of the Chequers Pub as an alternative to the proposed polling station.

The Chief Executive advised that the Sholden area that would form part of the new North Deal Ward agreed as part of the recent Electoral Review contained approximately 130 electors, a significant number (30-40%) of which had a postal vote. The cost of hiring a portacabin that met the requirements of the Council made it an impracticable option and the Chequers Pub had been investigated as a potential polling station but determined to be unsuitable for the Council's needs.

The proposed polling station (Golf Road Centre) was actually closer for voters in the Sholden part of North Deal than their previous polling station had been.

On being put to the vote it was agreed that the North Deal District Ward polling district be agreed as per the report.

RESOLVED: That it be recommended to Council that the proposed Polling District, Polling Places and Polling Stations Scheme be agreed as set out in the report.

The meeting ended at 9.38 am.

---

**Subject:** STATUTORY REVIEW OF POLLING DISTRICTS

**Meeting and Date:** Electoral Matters Committee – 18 September 2023

**Report of:** Electoral Services Manager

**Classification:** UNRESTRICTED

---

**Purpose of the report:** The Council is required to carry out a review of Polling Districts by 31 January 2025. This report details the requirements and seeks agreement to carry out the statutory consultation.

---

**Recommendation:** To approve the Polling District Scheme for consultation.

---

## 1. Summary

1.1 Under the Representation of the People Act 1983, the Council has a duty to divide its area into polling districts and to designate a polling place for each district. The Electoral Administration Act 2006 requires the Council to undertake and complete a review of Polling Districts and Places between 1 October 2023 and 31 January 2025 (inclusive). The current polling place scheme is not recommended by the Electoral Commission, so we are seeking to delegate the power to designate polling places to the Returning Officer in the case of polling stations being unavailable. The Committee will consider the existing scheme and determine whether any changes should be proposed prior to consulting on the scheme. Following the consultation process the Council will determine the Polling District Scheme to be used for Parliamentary and Local Government Elections and Referenda. The Electoral Registration Officer will make any changes agreed and publish the register reflecting the changes.

## 2. Introduction and Background

### Designating Polling Districts

2.1 A Polling District is the geographical sub-division of an electoral area, e.g., UK Parliamentary constituency, a ward or an electoral division.

2.2 The Council is responsible for dividing its area into polling districts for UK Parliamentary elections and for keeping the polling districts under review. Please note that ward boundaries cannot be altered as part of this review, only Polling Districts.

2.3 Although there is no requirement to sub-divide local government electoral wards into polling districts, it is recognised good practice to do so. When doing so, every effort must be made to ensure that the polling district scheme for Local Government elections mirrors as closely as possible that agreed for Parliamentary elections.

2.4 When designating polling districts, the Council must seek to ensure that all the electors in the Constituency have such reasonable facilities for voting as are practicable in the circumstances.

- 2.5 In addition, and unless there are special circumstances that lead the Council to determine otherwise, each parish must be in a separate polling district.
- 2.6 The proposed Polling Districts Scheme follows the already established polling district boundaries with the exception of the polling district in Aylesham. A copy of the proposed Polling Districts Scheme including the estimated Electorate figures and local and Parliamentary turn out are attached at **Appendix 1** together with the maps depicting the proposed polling district boundary changes at **Appendix 2** and the maps of the existing polling districts at **Appendix 3**.

### Polling Place

- 2.7 A polling place is the building or area in which polling stations will be selected by the (Acting) Returning Officer. A polling place within a polling district should be designated so that it is obvious when an elector arrives at the polling place address where the polling station is located.
- 2.8 There must be a designated polling place in every polling district, unless special circumstances make it desirable to designate an area either wholly or partly outside of the polling district.
- 2.9 The polling places must be kept under review.
- 2.10 The current Scheme designates the polling place as follows:

Each Polling District to be designated as the polling place. Where no suitable Polling Station is available the Returning Officer be authorised to designate an adjoining Polling District for that polling place.

- 2.11 The Electoral Commission do not recommend a whole polling district is designated as a polling place as this does not indicate the location of the polling station. In certain situations, it might not be practicable to await formal approval from the Electoral Matters Committee and Full Council in order to designate a new polling place – for example, where a building becomes unavailable during the run up to an election or during the election planning phase.

For a practical solution, we recommend the power to designate polling places in accordance with section 18 and 18B of the Representation of the People Act 1983 is delegated to the (Acting) Returning Officer. This will enable the (A)RO to find an alternative polling station and designate a new polling place at the same time, speeding up the process and allowing the election planning to continue unimpeded.

### Polling Stations

- 2.12 A Polling Station is the room or building where the process of voting takes place and must be located within the polling place designated for the polling district. The function of appointing polling stations is the responsibility of the (Acting) Returning Officer for Parliamentary elections and the Returning Officer for local government elections.

## Consultation

- 2.13 Representations will be invited on the Polling District Scheme and current polling stations. The Consultation will be included on the Council website in addition to consulting elected representatives. The Acting Returning Officer for the current Parliamentary Constituency of South Thanet, the Acting Returning Officer's for the new Dover & Deal Constituency and the new Herne Bay and Sandwich Constituency and local disability groups will also be consulted.

### **3. Identification of Options**

- 3.1 Option 1: To undertake the statutory consultation utilising the proposed Polling District and Polling Places Scheme.
- 3.2 Option 2: To recommend changes to the proposed Polling District Scheme and to undertake the statutory consultation on the proposed revised Polling District Scheme.

### **4. Evaluation of Options**

- 4.1 Were any changes to be proposed and not included in the consultation process this would prevent the statutory and non-statutory consultees from commenting on the changes.

### **5. Resource Implications**

There are no additional financial implications associated with this report. The consultation process and review will be conducted within existing budgets. However, additional polling stations may be required to reflect any amended polling districts and the Electoral Commission requirement that there should be no more than 2250 electors per polling station. It should be noted that there will be costs as a result of hiring additional venues and employing additional polling station staff.

### **6. Appendices**

Appendix 1 – The Current and Proposed Polling District Scheme with the estimated Parliamentary electorate and local and Parliamentary turn-out figures.

Appendix 2 – Maps of the proposed changes to polling district boundaries.

Appendix 3 – Maps of the existing polling district boundaries.

### **7. Background Papers**

Representation of the People Act 1983

Electoral Administration Act 2006.

Review of Polling Districts and Polling Places (Parliamentary Elections) Regulations 2006.

The Electoral Registration and Administration Act 2013

Contact Officer: Tracy Gibbs – Electoral Services Manager

Review of Polling Districts and Polling Places (Parliamentary Elections) Regulations 2006

Current Polling District / Polling Place Scheme					Electoral Commission guidance states there should be no more than 2,250 electors allocated to vote at each polling station	Eligible Electorate Breakdown		Total eligible electorate	Polling Station % turnout parliamentary Dec 2019	Polling Station % turnout local elections May 2023
Current Constituency	District Ward	Parish/Parish Ward	Polling District Letters	Polling District Name(s)	Polling Place / Polling Station used at last election (May 2023)	Postal Voters	Polling Station Voters			
Dover	Alkham & Capel-le-Ferne	Alkham Parish	PAK	Alkham	Alkham Village Hall, Hogbrook Hill, Alkham, Dover	107	480	587	58%	28%
Dover	Alkham & Capel-le-Ferne	Capel-le-Ferne Parish	PCF	Capel-le-Ferne	Capel-Le-Ferne Village Hall (Small Hall), Lancaster Avenue, Capel-Le-Ferne, Folkestone,	331	1,329	1,660	55%	18%
Dover	Alkham & Capel-le-Ferne	Hougham Without Parish	PHM	Hougham	Hougham Village Hall, West Hougham, Dover	67	313	380	61%	20%
Dover	Aylesham, Eythorne & Shepherdswell	Aylesham Parish	PAY	Aylesham	Aylesham Baptist Free Church, Dorman Avenue South, Aylesham	210	1,943	2,153	51%	20%
					St Finbarr's Church, Market Place, Aylesham, Kent	272	1,879	2,151	52%	21%
Dover	Aylesham, Eythorne & Shepherdswell	Eythorne Parish/Eythorne Ward / Barfestone Ward	PEX1,PEX2	Eythorne, Barfestone	Eythorne Baptist Church Hall, Chapel Hill, Eythorne, Dover, Kent	251	1,000	1,251	55%	20%
Dover	Aylesham, Eythorne & Shepherdswell	Eythorne Parish/ Elvington Ward	PEX3	Elvington	Elvington Community Centre, St John's Road, Elvington, Dover, Kent	113	548	661	40%	18%
Dover	Aylesham, Eythorne & Shepherdswell	Nonington Parish	PNN	Nonington	Nonington Village Hall, Easole Street, Nonington, Dover	87	569	656	53%	24%
Dover	Aylesham, Eythorne & Shepherdswell	Shepherdswell with Coldred Parish/ Shepherdswell Ward / Coldred Ward	PSL1,PSL2	Shepherdswell, Coldred	Shepherdswell Village Hall, Coxhill, Shepherdswell	307	1,195	1,502	58%	24%
Dover	Buckland	Dover Town/Buckland Ward	BC1	Buckland (North)	Buckland Community Centre, Roosevelt Road, Dover	338	2,075	2,413	41%	12%
Dover	Buckland	Dover Town/Buckland Ward	BC2	Buckland (South)	The Phoenix Railway Social Club, Crabble Road, Dover	518	2,132	2,650	45%	11%
Dover	Dover Downs & River	Denton with Wootton Parish	PDD	Denton	Denton Village Hall, The Street, Denton	16	134	150	65%	32%
Dover	Dover Downs & River	Denton with Wootton Parish	PDW	Wootton	Wootton Village Hall, Wootton Lane, Wootton	10	140	150	66%	44%
Dover	Dover Downs & River	Lydden Parish	PLN	Lydden	Lydden Village Hall, 83 Canterbury Road, Lydden, Dover	96	500	596	64%	31%
Dover	Dover Downs & River	River Parish	PRV	River	River Village Hall, Common Lane, River, Dover, Kent	330	1,285	1,615	57%	25%
					River Village Hall, Common Lane, River, Dover, Kent	296	1,077	1,373	54%	22%
Dover	Dover Downs & River	Temple Ewell Parish	PTE	Temple Ewell	Temple Ewell Village Hall, 187 London Road, Temple Ewell, Dover	248	1,122	1,370	58%	23%
Dover	Eastry Rural	Eastry Parish	PEA	Eastry	Eastry Village Hall, High Street, Eastry, Sandwich, Kent	291	1,595	1,886	58%	25%
Dover	Eastry Rural	Northbourne Parish	PNR	Northbourne	Northbourne Parish Hall, The Drove, Northbourne	93	470	563	60%	31%
Dover	Eastry Rural	Sholden Parish/ Sholden Ward	PSHE	Eastry Rural (Sholden)	Scout H.Q., The Street, Sholden, Deal	118	684	802	61%	30%
Dover	Eastry Rural	Sutton Parish	PSU	Sutton	Sutton Parish Community Centre, Downs Road, East Studdal, Dover	105	503	608	60%	26%
Dover	Eastry Rural	Tilmanstone Parish	PTI	Tilmanstone	Tilmanstone Village Hall, Chapel Road, Tilmanstone, Deal	49	232	281	62%	38%
South Thanet	Eastry Rural	Worth Parish/Village Ward	TWR1	Eastry Rural (Worth Village)	Worth Parish Hall, The Street, Worth, Deal	90	564	654	Data not held by DDC	29%
Dover	Guston, Kingsdown & St Margaret's-at-Cliffe	Great Mongeham Parish	PGM	Great Mongeham	Great Mongeham Parish Hall, 170 Mongeham Road, Deal	100	475	575	59%	28%
Dover	Guston, Kingsdown & St Margaret's-at-Cliffe	Guston Parish	PGS	Guston	Burgoyne Heights Community Centre, Burgoyne Heights, Guston, Dover	113	518	631	53%	22%
Dover	Guston, Kingsdown & St Margaret's-at-Cliffe	Langdon Parish	PLG	East Langdon	East Langdon Parish Hall, The Street, East Langdon, Dover	96	380	476	58%	25%
Dover	Guston, Kingsdown & St Margaret's-at-Cliffe	Ringwould with Kingsdown Parish	PRG	Ringwould	Ringwould Village Hall, Dover Road, Ringwould, Deal	63	261	324	57%	23%
Dover	Guston, Kingsdown & St Margaret's-at-Cliffe	Ringwould with Kingsdown Parish	PRK	Kingsdown	Kingsdown & Ringwould CE School, Glen Road, Kingsdown, Deal	312	985	1,297	58%	32%
Dover	Guston, Kingsdown & St Margaret's-at-Cliffe	Ripple Parish	PRP	Ripple	Ripple Village Hall, Sutton Road, Ripple, Deal	41	255	296	60%	23%
Dover	Guston, Kingsdown & St Margaret's-at-Cliffe	St Margaret's-at-Cliffe Parish	PSM	St Margaret's-at-Cliffe	St Margaret's-At-Cliffe Village Hall, Reach Road, St Margaret's -At-Cliffe	480	1,640	2,120	58%	25%
Dover	Maxton & Elms Vale	Dover Town /Maxton and Elms Vale Ward	BME	Maxton & Elms Vale	St Martin's Church Hall, Church Road, Dover	286	1,221	1,507	50%	19%
					St Martin's Church Hall, Church Road, Dover	243	1,153	1,396	51%	21%



Review of Polling Districts and Polling Places (Parliamentary Elections) Regulations 2006

Current Polling District / Polling Place Scheme					Electoral Commission guidance states there should be no more than 2,250 electors allocated to vote at each polling station	Eligible Electorate Breakdown		Total eligible electorate	Polling Station % turnout parliamentary Dec 2019	Polling Station % turnout local elections May 2023
Current Constituency	District Ward	Parish/Parish Ward	Polling District Letters	Polling District Name(s)	Polling Place / Polling Station used at last election (May 2023)	Postal Voters	Polling Station Voters			
Dover	Middle Deal	Deal Town/Middle Deal Ward	AMD1	Middle Deal (Manor)	Deal Christian Fellowship Hall, Sutherland Road, Deal	412	1,652	2,064	54%	28%
Dover	Middle Deal	Deal Town/Middle Deal Ward	AMD2	Middle Deal (Park)	Linwood Youth Centre, Victoria Park, Park Avenue, Deal	229	1,265	1,494	50%	20%
Dover	Middle Deal	Deal Town/Middle Deal Ward	AMD3	Middle Deal (Upper)	Warden House School, Birdwood Avenue, Deal	221	1,075	1,296	51%	21%
Dover	Middle Deal	Sholden Parish/Hyton Ward	PSHM	Middle Deal (Hyton)	Warden House School, Birdwood Avenue, Deal	118	554	672	52%	14%
Dover	Mill Hill	Deal Town/Mill Hill Ward	AMH1	Mill Hill (South)	Deal Pentecostal Church, 69 Mill Hill, Deal, Kent	334	1,880	2,214	50%	21%
Dover	Mill Hill	Deal Town/Mill Hill Ward	AMH2	Mill Hill (North)	The Godric Centre, Rear of St John's R C Church, St Richard's Road, Deal	272	1,134	1,406	53%	25%
Dover	Mill Hill	Deal Town/Mill Hill Ward	AMH3	Mill Hill (West)	The Sports Centre, Off Cavell Square, Deal	443	1,741	2,184	45%	19%
Dover	North Deal	Deal Town/North Deal Ward / Sholden Parish/Tenants Hill Ward	AN1,PSHN	North Deal (Sandown), North Deal (Tenants Hill)	The Golf Road Centre, 28 Golf Road, Deal, Kent	300	1,677	1,977	52%	25%
Dover	North Deal	Deal Town/North Deal Ward	AN2	North Deal (St Andrews)	Cleary Hall, Landmark Centre, 129 High Street, Deal	372	1,360	1,732	56%	29%
Dover	North Deal	Deal Town/North Deal Ward	AN3	North Deal (Victoria)	Salvation Army Hall, 56 West Street, Deal, Kent	210	934	1,144	54%	27%
Dover	North Deal	Walmer Parish/Gladstone Ward	AW4N	North Deal (Gladstone)	Walmer Sea Scout Hall, Marine Road, Walmer, Deal, Kent	146	611	757	54%	29%
Dover	St Radigund's	Dover Town/St Radigund's Ward	BR1	St Radigund's (West)	St Radigunds Community Centre, Poulton Close, Dover, Kent	185	1,443	1,628	31%	11%
Dover	St Radigund's	Dover Town/St Radigund's Ward	BR2	St Radigund's (East)	ACF Hall, London Road, Dover, Kent	261	1,248	1,509	39%	10%
Dover	St Radigund's	Dover Town/St Radigund's Ward	BR3	St Radigund's (Town)	Dover Baptist Church Hall, 27-32 Maison Dieu Road, Dover	170	948	1,118	46%	18%
Dover	Tower Hamlets	Dover Town/Tower Hamlets Ward	BTH1	Tower Hamlets (West)	One Church, Noah's Ark Road, Dover, Kent	125	974	1,099	42%	15%
Dover	Tower Hamlets	Dover Town/Tower Hamlets Ward	BTH2	Tower Hamlets (East)	Curzon Hall, Curzon Road, Dover	217	1,338	1,555	44%	13%
Dover	Town & Castle	Dover Town/Town and Castle Ward	BT1	Town & Castle (Priory)	Clarendon and Westbury Community Centre, Belgrave Road, Dover	291	1,895	2,186	44%	15%
Dover	Town & Castle	Dover Town /Town and Castle Ward	BT2	Town & Castle (Castle)	St Mary's Parish Centre, Dieu Stone Lane, Dover	323	1,369	1,692	45%	19%
Dover	Town & Castle	Dover Town/Town and Castle Ward	BT3	Town & Castle (Aycliffe)	Aycliffe Community Primary School, St Davids Avenue, Aycliffe, Dover, Kent	131	732	863	48%	15%
Dover	Town & Castle	Dover Town/Town and Castle Ward	BT4	Town & Castle (Redoubt)	Dover Unitarian Church Hall, Adrian Street, Dover, Kent	82	441	523	38%	14%
Dover	Walmer	Walmer Parish/Upper Walmer Ward	AW1	Walmer (Upper Walmer)	Walmer Chapel (Rear Hall), 30 Station Road, Walmer, Deal	445	1,690	2,135	57%	27%
Dover	Walmer	Walmer Parish/Wellington Ward	AW2	Walmer (Wellington)	Walmer Parish Hall, Dover Road, Walmer, Deal	451	1,854	2,305	57%	26%
Dover	Walmer	Walmer Parish/St Saviour's Ward	AW3	Walmer (St Saviour's)	St Saviour's Church, The Strand, Walmer, Deal	235	997	1,232	58%	33%
Dover	Whitfield	Dover Town/Buckland Ward	BCW1	Whitfield (Rokesley)	Dover Christ Church Academy, Melbourne Avenue, Whitfield, Dover, Kent	77	355	432	32%	6%
Dover	Whitfield	Whitfield Parish	PWH1	Whitfield (North)	Whitfield Village Hall, Sandwich Road, Whitfield, Dover	436	1,567	2,003	53%	18%
					Whitfield Village Hall, Sandwich Road, Whitfield, Dover	356	1,494	1,850	56%	18%
Dover	Whitfield	Whitfield Parish	PWH2	Whitfield (South)	Dover Christ Church Academy, Melbourne Avenue, Whitfield, Dover, Kent	138	705	843	43%	11%
South Thanet	Little Stour & Ashstone	Ash Parish	TAS	Ash	Ash Village Hall - Main Hall, Queens Road, Ash, Canterbury	374	2,220	2,594	Data not held by DDC	21%
South Thanet	Little Stour & Ashstone	Goodnestone Parish	TGD	Goodnestone	Goodnestone Village Hall, The Street, Goodnestone, Canterbury	45	264	309	Data not held by DDC	32%
South Thanet	Little Stour & Ashstone	Preston Parish	TPR	Preston	Preston Village Hall, Mill Lane, Preston, Canterbury	105	621	726	Data not held by DDC	24%
South Thanet	Little Stour & Ashstone	Staple Parish	TSP	Staple	Staple Village Hall, Mill Road, Staple, Canterbury	69	384	453	Data not held by DDC	34%
South Thanet	Little Stour & Ashstone	Stourmouth Parish	TST	Stourmouth	The Rising Sun Inn, The Street, East Stourmouth	23	204	227	Data not held by DDC	31%
South Thanet	Little Stour & Ashstone	Wingham Parish	TWG	Wingham	Wingham Village Hall, School Lane, Wingham, Canterbury	221	1,155	1,376	Data not held by DDC	26%

Review of Polling Districts and Polling Places (Parliamentary Elections) Regulations 2006

Current Polling District / Polling Place Scheme					Electoral Commission guidance states there should be no more than 2,250 electors allocated to vote at each polling station	Eligible Electorate Breakdown		Total eligible electorate	Polling Station % turnout parliamentary Dec 2019	Polling Station % turnout local elections May 2023
Current Constituency	District Ward	Parish/Parish Ward	Polling District Letters	Polling District Name(s)	Polling Place / Polling Station used at last election (May 2023)	Postal Voters	Polling Station Voters			
South Thanet	Sandwich	Sandwich Town/Sandwich North Ward / Worth Parish/Sandwich Bay Ward	TSA, TWR2	Sandwich (North), Sandwich (Sandwich Bay)	Sandwich United Reformed Church, 12 Cattle Market, Sandwich, Kent	424	1,753	2,177	Data not held by DDC	30%
South Thanet	Sandwich	Sandwich Town/Sandwich South Ward	TSB	Sandwich (South)	The Jubilee Centre, Jubilee Road, Sandwich	316	1,700	2,016	Data not held by DDC	22%
South Thanet	Sandwich	Woodnesborough Parish	TWN	Woodnesborough	Woodnesborough Village Hall, Elmwood Park, Woodnesborough, Sandwich, Kent	132	876	1,008	Data not held by DDC	28%

Review of Polling Districts and Polling Places (Parliamentary Elections) Regulations 2006

Proposed Polling District / Polling Places Scheme <b>Changes marked in red</b>							Electoral Commission guidance states there should be no more than 2,250 electors allocated to vote at each polling station	Eligible Electorate Breakdown		
Current Constituency	Future Constituency	District Ward	Parish/Parish Ward	Polling District Letters (Current)	Polling District Letters (Amended)	Polling District Name(s) (New)	Polling Place / Polling Station used at last election (May 2023)	Postal Voters	Polling Station Voters	Total eligible electorate
Dover	Dover & Deal	Alkham & Capel-le-Ferne	Alkham Parish	PAK	PAK	Alkham	Alkham Village Hall, Hogbrook Hill, Alkham, Dover	107	480	587
Dover	Dover & Deal	Alkham & Capel-le-Ferne	Capel-le-Ferne Parish	PCF	PCF	Capel-le-Ferne	Capel-Le-Ferne Village Hall (Small Hall), Lancaster Avenue, Capel-Le-Ferne, Folkestone, Kent	331	1,329	1,660
Dover	Dover & Deal	Alkham & Capel-le-Ferne	Hougham Without Parish	PHM	PHM	Hougham	Hougham Village Hall, West Hougham, Dover	67	313	380
Dover	Dover & Deal	Aylesham, Eythorne & Shepherdswell	Aylesham Parish	PAY	PAY1	Aylesham (West)	Aylesham Baptist Free Church, Dorman Avenue South, Aylesham (electorate numbers are likely to change once split finalised)	210	1,943	2,153
					PAY2	Aylesham (East)	St Finbarr's Church, Market Place, Aylesham, Kent (electorate numbers are likely to change once split finalised)	272	1,879	2,151
Dover	Dover & Deal	Aylesham, Eythorne & Shepherdswell	Eythorne Parish/Eythorne Ward / Barfestone Ward	PEX1, PEX2	PEX1,PEX2	Eythorne, Barfestone	Eythorne Baptist Church Hall, Chapel Hill, Eythorne, Dover, Kent	251	1,000	1,251
Dover	Dover & Deal	Aylesham, Eythorne & Shepherdswell	Eythorne Parish/ Elvington Ward	PEX3	PEX3	Elvington	Elvington Community Centre, St John's Road, Elvington, Dover, Kent	113	548	661
Dover	Dover & Deal	Aylesham, Eythorne & Shepherdswell	Nonington Parish	PNN	PNN	Nonington	Nonington Village Hall, Easole Street, Nonington, Dover	87	569	656
Dover	Dover & Deal	Aylesham, Eythorne & Shepherdswell	Shepherdswell with Coldred Parish/Shepherdswell Ward / Coldred Ward	PSL1, PSL2	PSL1,PSL2	Shepherdswell, Coldred	Shepherdswell Village Hall, Coxhill, Shepherdswell	307	1,195	1,502
Dover	Dover & Deal	Buckland	Dover Town/Buckland Ward	BC1	BC1	Buckland (North)	Buckland Community Centre, Roosevelt Road, Dover	338	2,075	2,413
Dover	Dover & Deal	Buckland	Dover Town/Buckland Ward	BC2	BC2	Buckland (South)	The Phoenix Railway Social Club, Crabble Road, Dover	518	2,132	2,650
Dover	Dover & Deal	Dover Downs & River	Denton with Wootton Parish	PDD	PDD	Denton	Denton Village Hall, The Street, Denton	16	134	150
Dover	Dover & Deal	Dover Downs & River	Denton with Wootton Parish	PDW	PDW	Wootton	Wootton Village Hall, Wootton Lane, Wootton	10	140	150
Dover	Dover & Deal	Dover Downs & River	Lydden Parish	PLN	PLN	Lydden	Lydden Village Hall, 83 Canterbury Road, Lydden, Dover	96	500	596
Dover	Dover & Deal	Dover Downs & River	River Parish	PRV	PRV	River	River Village Hall, Common Lane, River, Dover, Kent	330	1,285	1,615
							River Village Hall, Common Lane, River, Dover, Kent	296	1,077	1,373
Dover	Dover & Deal	Dover Downs & River	Temple Ewell Parish	PTE	PTE	Temple Ewell	Temple Ewell Village Hall, 187 London Road, Temple Ewell, Dover	248	1,122	1,370
Dover	Dover & Deal	Eastry Rural	Eastry Parish	PEA	PEA	Eastry	Eastry Village Hall, High Street, Eastry, Sandwich, Kent	291	1,595	1,886
Dover	Dover & Deal	Eastry Rural	Northbourne Parish	PNR	PNR	Northbourne	Northbourne Parish Hall, The Drove, Northbourne	93	470	563
Dover	Dover & Deal	Eastry Rural	Sholden Parish/ Sholden Ward	PSHE	PSHE	Eastry Rural (Sholden)	Scout H.Q., The Street, Sholden, Deal	118	684	802
Dover	Dover & Deal	Eastry Rural	Sutton Parish	PSU	PSU	Sutton	Sutton Parish Community Centre, Downs Road, East Studdal, Dover	105	503	608
Dover	Dover & Deal	Eastry Rural	Tilmanstone Parish	PTI	PTI	Tilmanstone	Tilmanstone Village Hall, Chapel Road, Tilmanstone, Deal	49	232	281
South Thanet	Dover & Deal	Eastry Rural	Worth Parish/Village Ward	TWR1	PWR	Eastry Rural (Worth Village)	Worth Parish Hall, The Street, Worth, Deal	90	564	654
Dover	Dover & Deal	Guston, Kingsdown & St Margaret's-at-Cliffe	Great Mongeham Parish	PGM	PGM	Great Mongeham	Great Mongeham Parish Hall, 170 Mongeham Road, Deal	100	475	575
Dover	Dover & Deal	Guston, Kingsdown & St Margaret's-at-Cliffe	Guston Parish	PGS	PGS	Guston	Burgoyne Heights Community Centre, Burgoyne Heights, Guston, Dover	113	518	631
Dover	Dover & Deal	Guston, Kingsdown & St Margaret's-at-Cliffe	Langdon Parish	PLG	PLG	East Langdon	East Langdon Parish Hall, The Street, East Langdon, Dover	96	380	476

**Review of Polling Districts and Polling Places (Parliamentary Elections) Regulations 2006**

<b>Proposed Polling District / Polling Places Scheme Changes marked in red</b>							<b>Electoral Commission guidance states there should be no more than 2,250 electors allocated to vote at each polling station</b>	<b>Eligible Electorate Breakdown</b>		
<b>Current Constituency</b>	<b>Future Constituency</b>	<b>District Ward</b>	<b>Parish/Parish Ward</b>	<b>Polling District Letters (Current)</b>	<b>Polling District Letters (Amended)</b>	<b>Polling District Name(s) (New)</b>	<b>Polling Place / Polling Station used at last election (May 2023)</b>	<b>Postal Voters</b>	<b>Polling Station Voters</b>	<b>Total eligible electorate</b>
Dover	Dover & Deal	Guston, Kingsdown & St Margaret's-at-Cliffe	Ringwould with Kingsdown Parish	PRG	PRG	Ringwould	Ringwould Village Hall, Dover Road, Ringwould, Deal	63	261	324
Dover	Dover & Deal	Guston, Kingsdown & St Margaret's-at-Cliffe	Ringwould with Kingsdown Parish	PRK	PRK	Kingsdown	Kingsdown & Ringwould CE School, Glen Road, Kingsdown, Deal	312	985	1,297
Dover	Dover & Deal	Guston, Kingsdown & St Margaret's-at-Cliffe	Ripple Parish	PRP	PRP	Ripple	Ripple Village Hall, Sutton Road, Ripple, Deal	41	255	296
Dover	Dover & Deal	Guston, Kingsdown & St Margaret's-at-Cliffe	St Margaret's-at-Cliffe Parish	PSM	PSM	St Margaret's-at-Cliffe	St Margaret's-At-Cliffe Village Hall, Reach Road, St Margaret's -At-Cliffe	480	1,640	2,120
Dover	Dover & Deal	Maxton & Elms Vale	Dover Town /Maxton and Elms Vale Ward	BME	BME	Maxton & Elms Vale	St Martin's Church Hall, Church Road, Dover	286	1,221	1,507
							St Martin's Church Hall, Church Road, Dover	243	1,153	1,396
Dover	Dover & Deal	Middle Deal	Deal Town/Middle Deal Ward	AMD1	AMD1	Middle Deal (Manor)	Deal Christian Fellowship Hall, Sutherland Road, Deal	412	1,652	2,064
Dover	Dover & Deal	Middle Deal	Deal Town/Middle Deal Ward	AMD2	AMD2	Middle Deal (Park)	Linwood Youth Centre, Victoria Park, Park Avenue, Deal	229	1,265	1,494
Dover	Dover & Deal	Middle Deal	Deal Town/Middle Deal Ward	AMD3	AMD3	Middle Deal (Upper)	Warden House School, Birdwood Avenue, Deal	221	1,075	1,296
Dover	Dover & Deal	Middle Deal	Sholden Parish/Hyton Ward	PSHM	PSHM	Middle Deal (Hyton)	Warden House School, Birdwood Avenue, Deal	118	554	672
Dover	Dover & Deal	Mill Hill	Deal Town/Mill Hill Ward	AMH1	AMH1	Mill Hill (South)	Deal Pentecostal Church, 69 Mill Hill, Deal, Kent	334	1,880	2,214
Dover	Dover & Deal	Mill Hill	Deal Town/Mill Hill Ward	AMH2	AMH2	Mill Hill (North)	The Godric Centre, Rear of St John's R C Church, St Richard's Road, Deal	272	1,134	1,406
Dover	Dover & Deal	Mill Hill	Deal Town/Mill Hill Ward	AMH3	AMH3	Mill Hill (West)	The Sports Centre, Off Cavell Square, Deal	443	1,741	2,184
Dover	Dover & Deal	North Deal	Deal Town/North Deal Ward / Sholden Parish/ Tenants Hill Ward	AN1,PSHN	AN1,PSHN	North Deal (Sandown), North Deal (Tenants Hill)	The Golf Road Centre, 28 Golf Road, Deal, Kent	300	1,677	1,977
Dover	Dover & Deal	North Deal	Deal Town/North Deal Ward	AN2	AN2	North Deal (St Andrews)	Cleary Hall, Landmark Centre, 129 High Street, Deal	372	1,360	1,732
Dover	Dover & Deal	North Deal	Deal Town/North Deal Ward	AN3	AN3	North Deal (Victoria)	Salvation Army Hall, 56 West Street, Deal, Kent	210	934	1,144
Dover	Dover & Deal	North Deal	Walmer Parish/Gladstone Ward	AW4N	AW4N	North Deal (Gladstone)	Walmer Sea Scout Hall, Marine Road, Walmer, Deal, Kent	146	611	757
Dover	Dover & Deal	St Radigund's	Dover Town/St Radigund's Ward	BR1	BR1	St Radigund's (West)	St Radigunds Community Centre, Poulton Close, Dover, Kent	185	1,443	1,628
Dover	Dover & Deal	St Radigund's	Dover Town/St Radigund's Ward	BR2	BR2	St Radigund's (East)	ACF Hall, London Road, Dover, Kent	261	1,248	1,509
Dover	Dover & Deal	St Radigund's	Dover Town/St Radigund's Ward	BR3	BR3	St Radigund's (Town)	Dover Baptist Church Hall, 27-32 Maison Dieu Road, Dover	170	948	1,118
Dover	Dover & Deal	Tower Hamlets	Dover Town/Tower Hamlets Ward	BTH1	BTH1	Tower Hamlets (West)	One Church, Noah's Ark Road, Dover, Kent	125	974	1,099
Dover	Dover & Deal	Tower Hamlets	Dover Town/Tower Hamlets Ward	BTH2	BTH2	Tower Hamlets (East)	Curzon Hall, Curzon Road, Dover	217	1,338	1,555
Dover	Dover & Deal	Town & Castle	Dover Town/Town and Castle Ward	BT1	BT1	Town & Castle (Priory)	Clarendon and Westbury Community Centre, Belgrave Road, Dover	291	1,895	2,186
Dover	Dover & Deal	Town & Castle	DoverTown /Town and Castle Ward	BT2	BT2	Town & Castle (Castle)	St Mary's Parish Centre, Dieu Stone Lane, Dover	323	1,369	1,692
Dover	Dover & Deal	Town & Castle	Dover Town/Town and Castle Ward	BT3	BT3	Town & Castle (Aycliffe)	Aycliffe Community Primary School, St Davids Avenue, Aycliffe, Dover	131	732	863
Dover	Dover & Deal	Town & Castle	Dover Town/Town and Castle Ward	BT4	BT4	Town & Castle (Redoubt)	Dover Unitarian Church Hall, Adrian Street, Dover, Kent	82	441	523

Review of Polling Districts and Polling Places (Parliamentary Elections) Regulations 2006

Proposed Polling District / Polling Places Scheme <b>Changes marked in red</b>							Electoral Commission guidance states there should be no more than 2,250 electors allocated to vote at each polling station	Eligible Electorate Breakdown		
Current Constituency	Future Constituency	District Ward	Parish/Parish Ward	Polling District Letters (Current)	Polling District Letters (Amended)	Polling District Name(s) (New)	Polling Place / Polling Station used at last election (May 2023)	Postal Voters	Polling Station Voters	Total eligible electorate
Dover	Dover & Deal	Walmer	Walmer Parish/Upper Walmer Ward	AW1	AW1	Walmer (Upper Walmer)	Walmer Chapel (Rear Hall), 30 Station Road, Walmer, Deal	445	1,690	2,135
Dover	Dover & Deal	Walmer	Walmer Parish/Wellington Ward	AW2	AW2	Walmer (Wellington)	Walmer Parish Hall, Dover Road, Walmer, Deal	451	1,854	2,305
Dover	Dover & Deal	Walmer	Walmer Parish/St Saviour's Ward	AW3	AW3	Walmer (St Saviour's)	St Saviour's Church, The Strand, Walmer, Deal	235	997	1,232
Dover	Dover & Deal	Whitfield	Dover Town/Buckland Ward	BCW1	BCW1	Whitfield (Rokesley)	Dover Christ Church Academy, Melbourne Avenue, Whitfield, Dover, Kent	77	355	432
Dover	Dover & Deal	Whitfield	Whitfield Parish	PWH1	PWH1	Whitfield (North)	Whitfield Village Hall, Sandwich Road, Whitfield, Dover	436	1,567	2,003
							Whitfield Village Hall, Sandwich Road, Whitfield, Dover	356	1,494	1,850
Dover	Dover & Deal	Whitfield	Whitfield Parish	PWH2	PWH2	Whitfield (South)	Dover Christ Church Academy, Melbourne Avenue, Whitfield, Dover, Kent	138	705	843
South Thanet	Herne Bay & Sandwich	Little Stour & Ashstone	Ash Parish	TAS	XAS	Ash	Ash Village Hall - Main Hall, Queens Road, Ash, Canterbury	374	1,110	2,594
							Ash Village Hall - Main Hall, Queens Road, Ash, Canterbury <i>(polling station figures are estimates of the split)</i>		1,110	
South Thanet	Herne Bay & Sandwich	Little Stour & Ashstone	Goodnestone Parish	TGD	XGD	Goodnestone	Goodnestone Village Hall, The Street, Goodnestone, Canterbury	45	264	309
South Thanet	Herne Bay & Sandwich	Little Stour & Ashstone	Preston Parish	TPR	XPR	Preston	Preston Village Hall, Mill Lane, Preston, Canterbury	105	621	726
South Thanet	Herne Bay & Sandwich	Little Stour & Ashstone	Staple Parish	TSP	XSP	Staple	Staple Village Hall, Mill Road, Staple, Canterbury	69	384	453
South Thanet	Herne Bay & Sandwich	Little Stour & Ashstone	Stourmouth Parish	TST	XST	Stourmouth	The Rising Sun Inn, The Street, East Stourmouth	23	204	227
South Thanet	Herne Bay & Sandwich	Little Stour & Ashstone	Wingham Parish	TWG	XWG	Wingham	Wingham Village Hall, School Lane, Wingham, Canterbury	221	1,155	1,376
South Thanet	Herne Bay & Sandwich	Sandwich	Sandwich Town/Sandwich North Ward / Worth Parish/Sandwich Bay Ward	TSA,TWR2	XSA,XWR	Sandwich (North), Sandwich (Sandwich Bay)	Sandwich United Reformed Church, 12 Cattle Market, Sandwich, Kent	424	1,753	2,177
South Thanet	Herne Bay & Sandwich	Sandwich	Sandwich Town/Sandwich South Ward	TSB	XSB	Sandwich (South)	The Jubilee Centre, Jubilee Road, Sandwich	316	1,700	2,016
South Thanet	Herne Bay & Sandwich	Sandwich	Woodnesborough Parish	TWN	XWN	Woodnesborough	Woodnesborough Village Hall, Elmwood Park, Woodnesborough	132	876	1,008



# **Dover District Council**



## **Polling District and Polling Places Review 2023**

**Proposed Changes to Polling District Boundaries**

# Table of Contents

All existing Polling District Boundaries remain unchanged except for the following proposed changes:

PAY1 and PAY2	Aylesham, West; and Aylesham, East	3
PAY1 and PAY2	Aylesham, West; and Aylesham, East – <i>Further Detail</i>	4

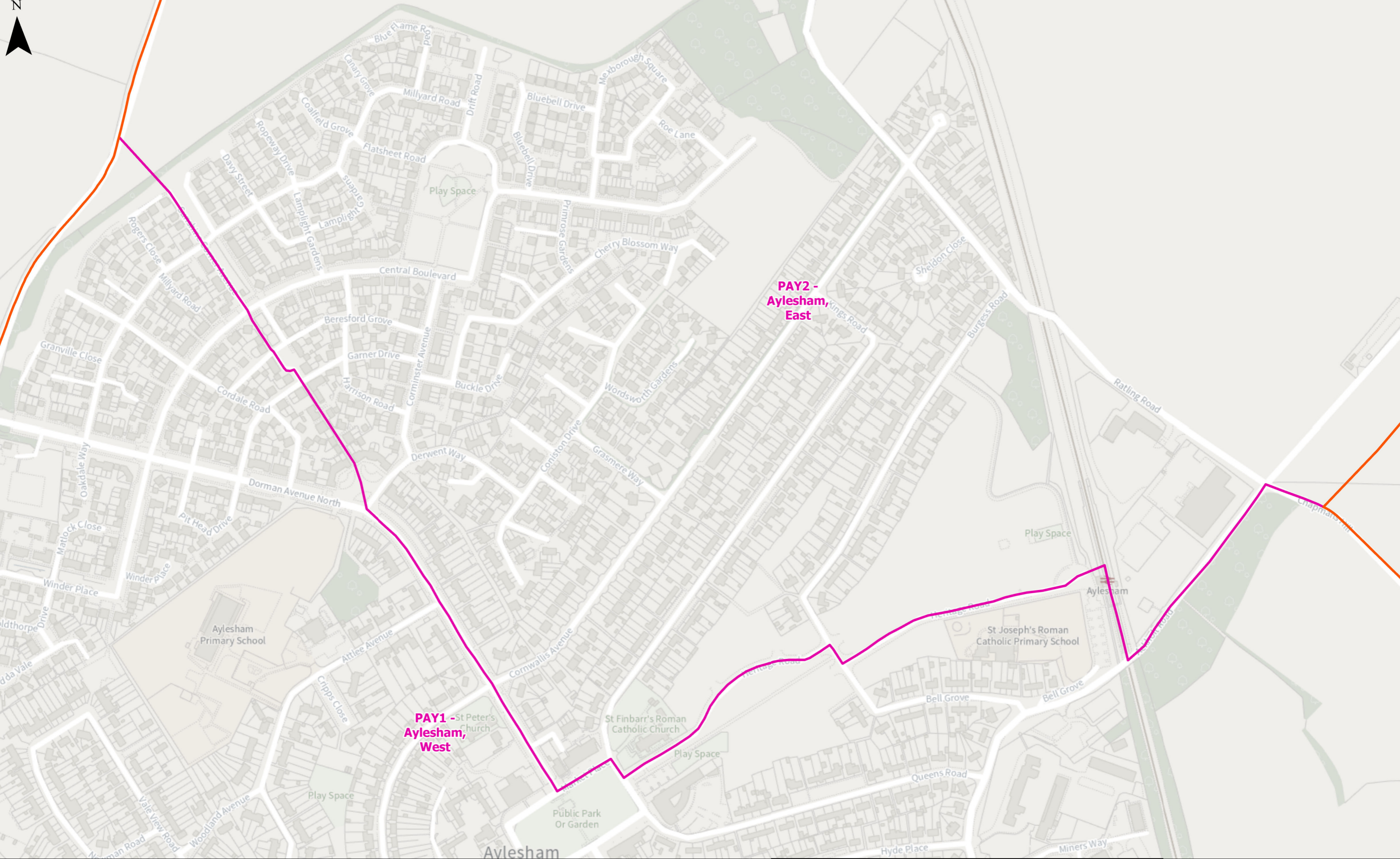


**Proposed Polling Districts:  
PAY1- Aylesham, West and PAY2- Aylesham, East**

Dover District Council  
 Honeywood Close  
 White Cliffs Business Park  
 Whitfield  
 DOVER  
 CT16 3PJ







### Proposed Polling Districts (Further Detail): PAY1 and PAY2

- Existing Polling District Boundary (PAY)
- Proposed split, creating PAY1 and PAY2

© Crown copyright and database rights 2023 Ordnance Survey 100019780

Dover District Council  
 White Cliffs Business Park  
 Whitfield  
 Dover  
 CT16 3PJ





# **Dover District Council**



## **Polling District and Polling Places Review 2023**

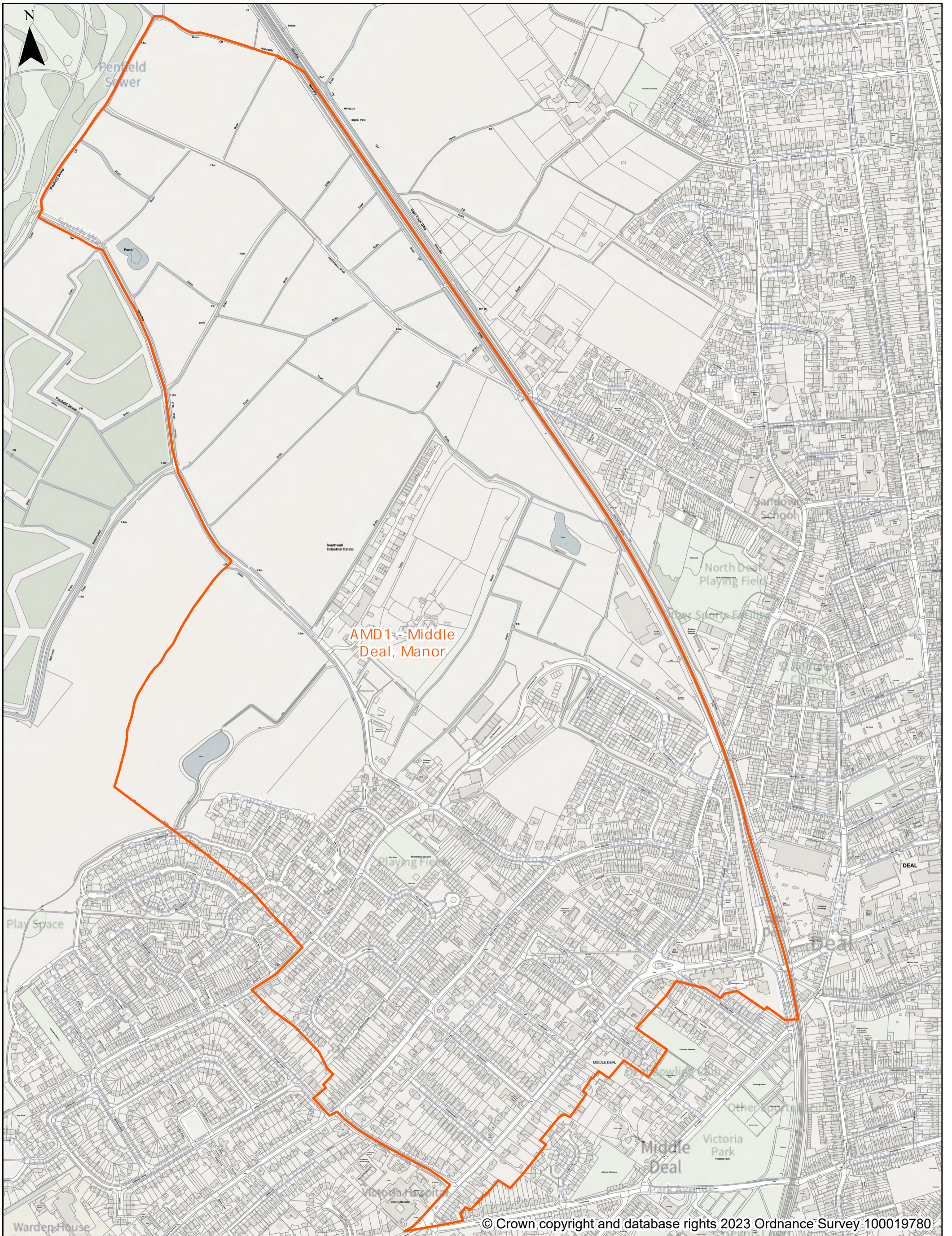
Existing Polling District Boundaries

# Table of Contents

AMD1	Middle Deal, Manor	3
AMD2	Middle Deal, Park	4
AMD3	Middle Deal, Upper	5
AMH1	Mill Hill, South	6
AMH2	Mill Hill, North	7
AMH3	Mill Hill, West	8
AN1	North Deal, Sandown	9
AN2	North Deal, St Andrew`s	10
AN3	North Deal, Victoria	11
AW1	Walmer, Upper Walmer	12
AW2	Walmer, Wellington	13
AW3	Walmer, St Saviour`s	14
AW4N	North Deal, Gladstone	15
BC1	Buckland, North	16
BC2	Buckland, South	17
BCW1	Whitfield Rokesley	18
BME	Maxton and Elms Vale	19
BR1	St Radigund`s, West	20
BR2	St Radigund`s, East	21
BR3	St Radigund`s, Town	22
BT1	Town and Castle, Priory	23
BT2	Town and Castle, Castle	24
BT3	Town and Castle, Aycliffe	25
BT4	Town and Castle, Redoubt	26
BTH1 & BTH2	Tower Hamlets, West & East	27
PAK	Alkham	28
PAY	Aylesham	29
PCF	Capel-Le-Ferne	30
PDD	Denton	31
PDW	Wootton	32

PEA	Eastry	33
PEX1,2 & 3	Eythorne, Barfrestone & Elvington	34
PGM	Great Mongeham	35
PGS	Guston	36
PHM	Hougham Without	37
PLG	Langdon	38
PLN	Lydden	39
PNN	Nonington	40
PNR	Northbourne	41
PRG	Ringwould	42
PRK	Kingsdown	43
PRP	Ripple	44
PRV	River	45
PSHE	Eastry Rural, Sholden	46
PSHM	Middle Deal, Hyton	47
PSHN	North Deal, Tenants Hill	48
PSL1&2	Shepherdswell and Coldred	49
PSM	St Margaret`s-At-Cliffe	50
PSU	Sutton	51
PTE	Temple Ewell	52
PTI	Tilmanstone	53
PWH1	Whitfield, North	54
PWH2	Whitfield, South	55
TAS	Ash	56
TGD	Goodnestone	57
TPR	Preston	58
TSA	Sandwich, North	59
TSB	Sandwich, South	60
TSP	Staple	61
TST	Stourmouth	62
TWG	Wingham	63
TWN	Woodnesborough	64
TWR1	Eastry Rural, Worth Village	65
TWR2	Sandwich, Sandwich Bay	66

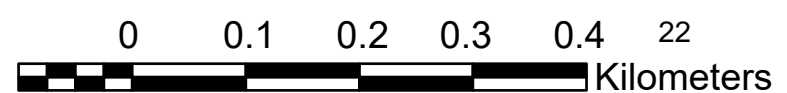




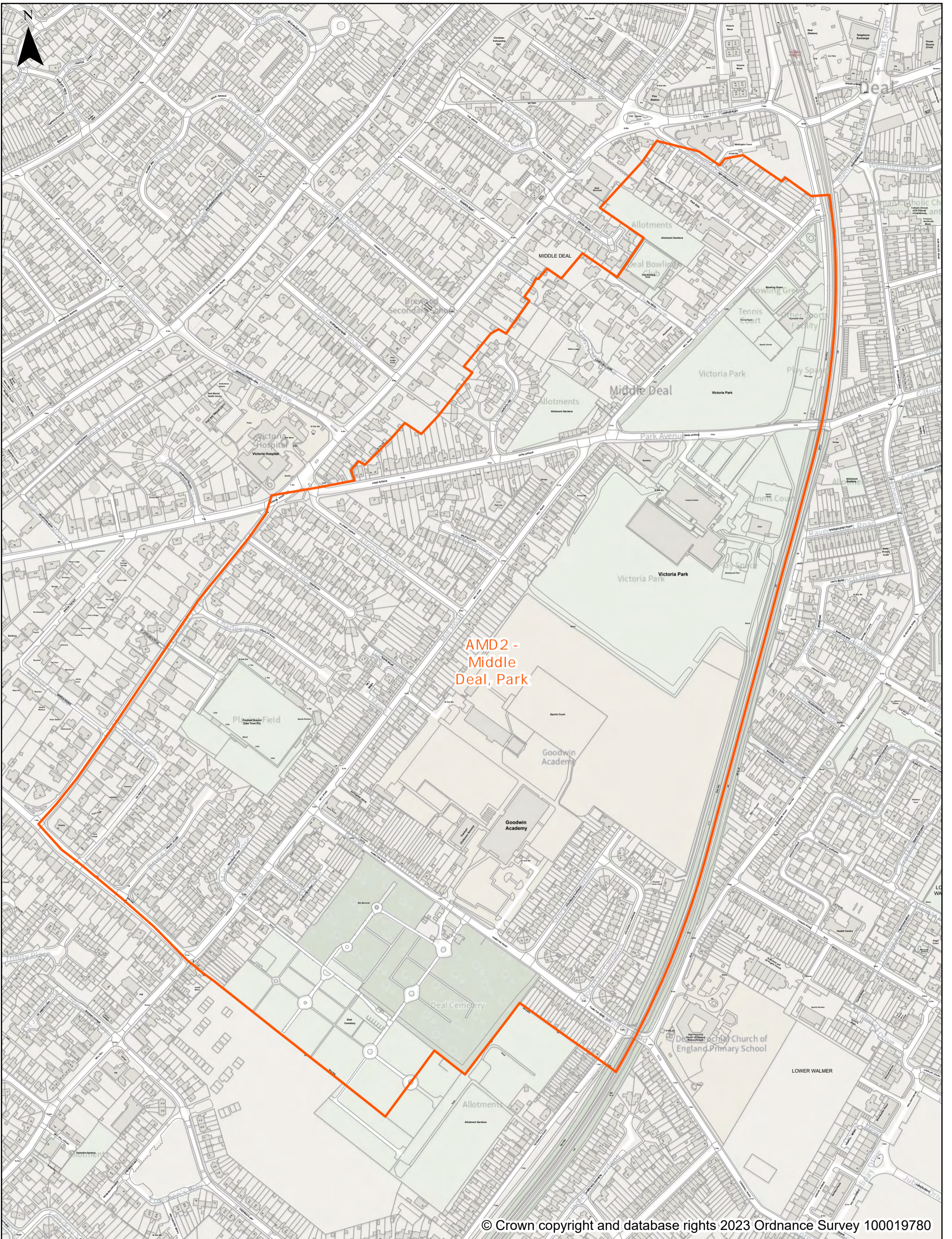
# Existing Polling District: AMD1- Middle Deal, Manor

Year of Production: 2023

Dover District Council  
 Honeywood Close  
 White Cliffs Business Park  
 Whitfield  
 DOVER  
 CT16 3PJ



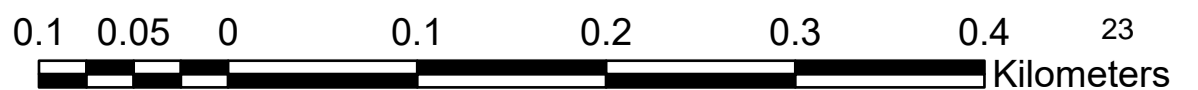




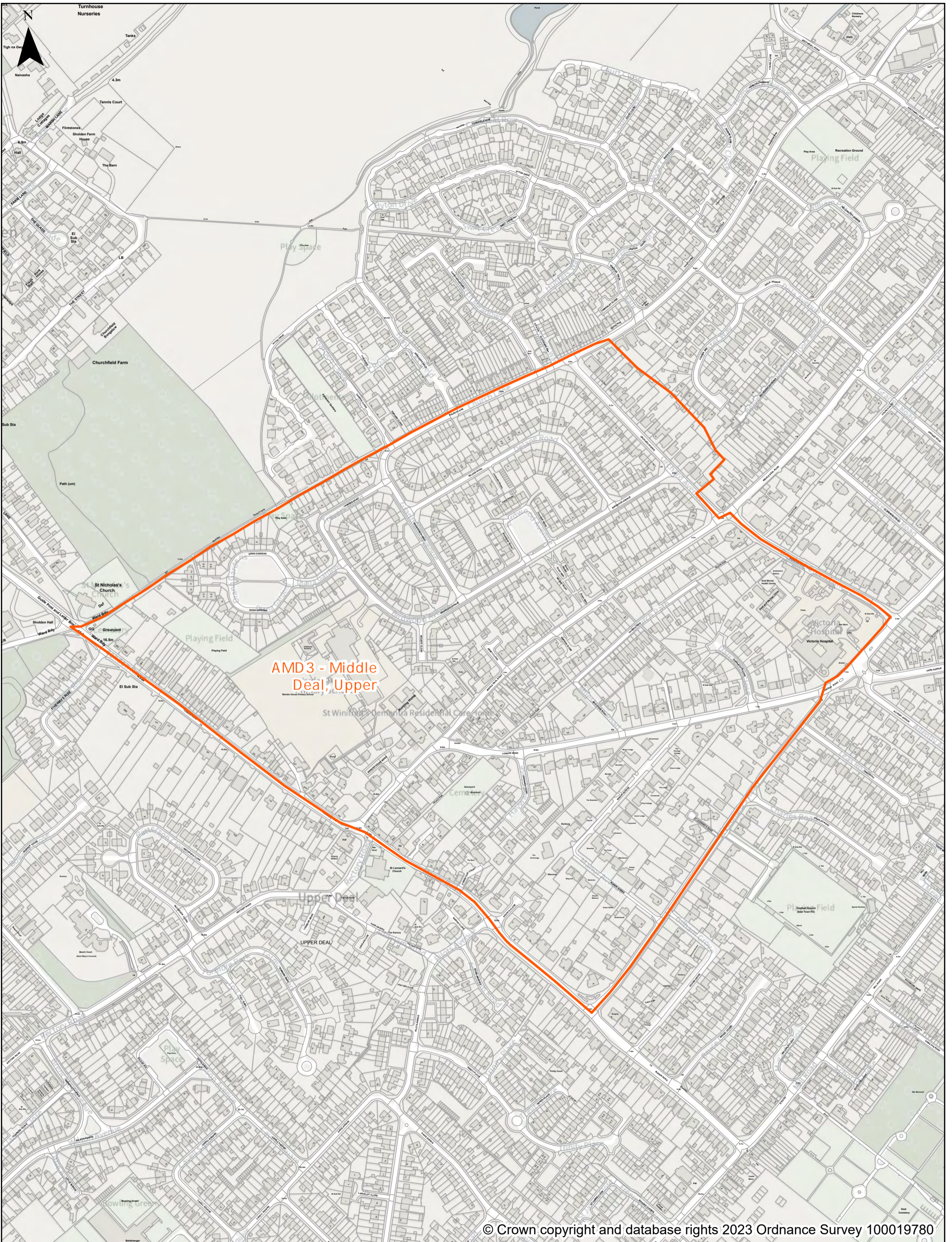
**Existing Polling District: AMD2- Middle Deal, Park**

Year of Production: 2023

Dover District Council  
 Honeywood Close  
 White Cliffs Business Park  
 Whitfield  
 DOVER  
 CT16 3PJ





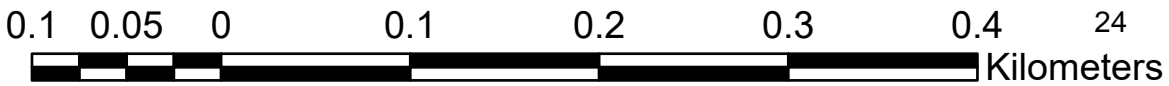


© Crown copyright and database rights 2023 Ordnance Survey 100019780

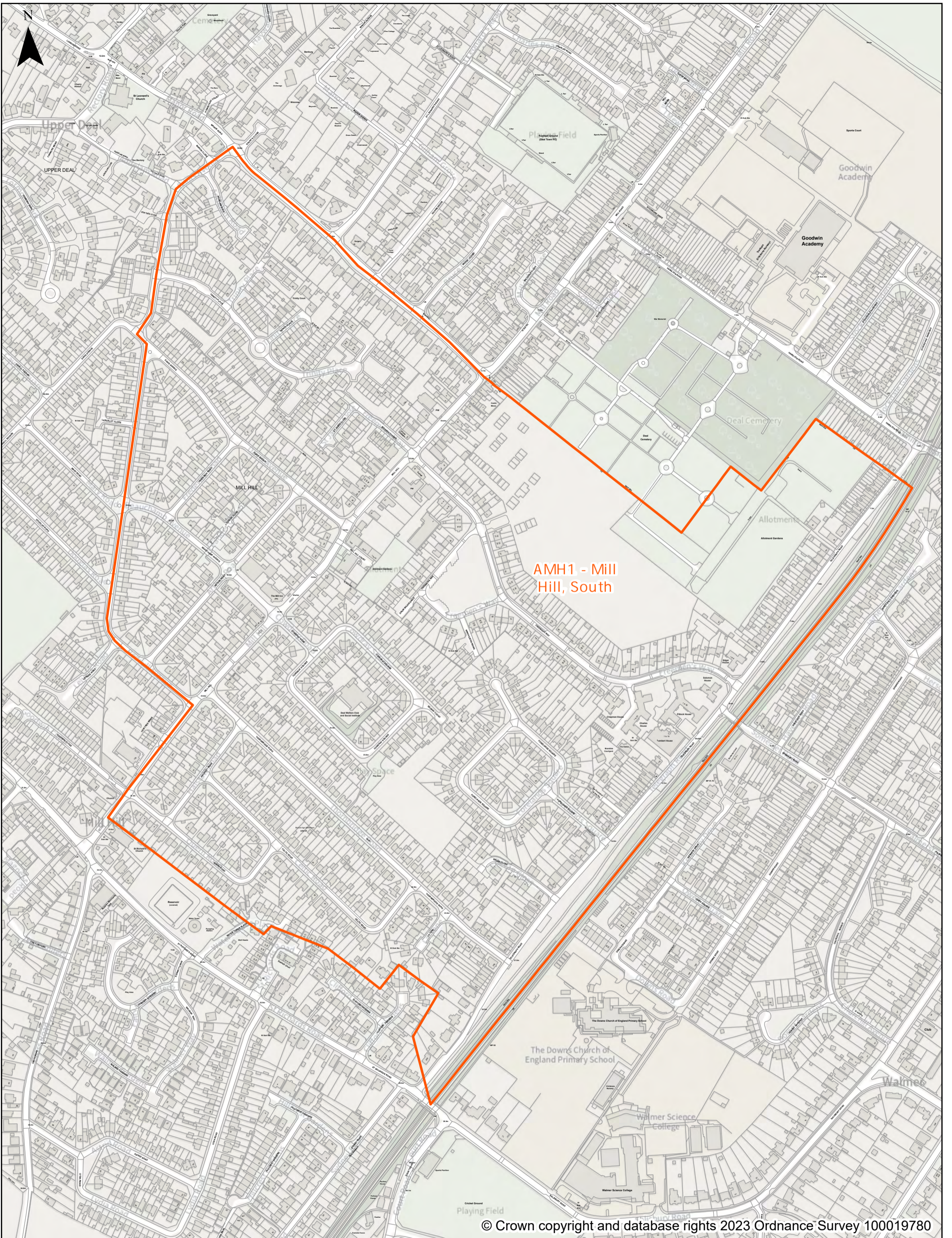
# Existing Polling District: AMD3 - Middle Deal, Upper

Year of Production: 2023

Dover District Council  
 Honeywood Close  
 White Cliffs Business Park  
 Whitfield  
 DOVER  
 CT16 3PJ



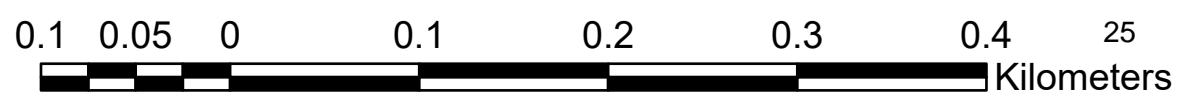




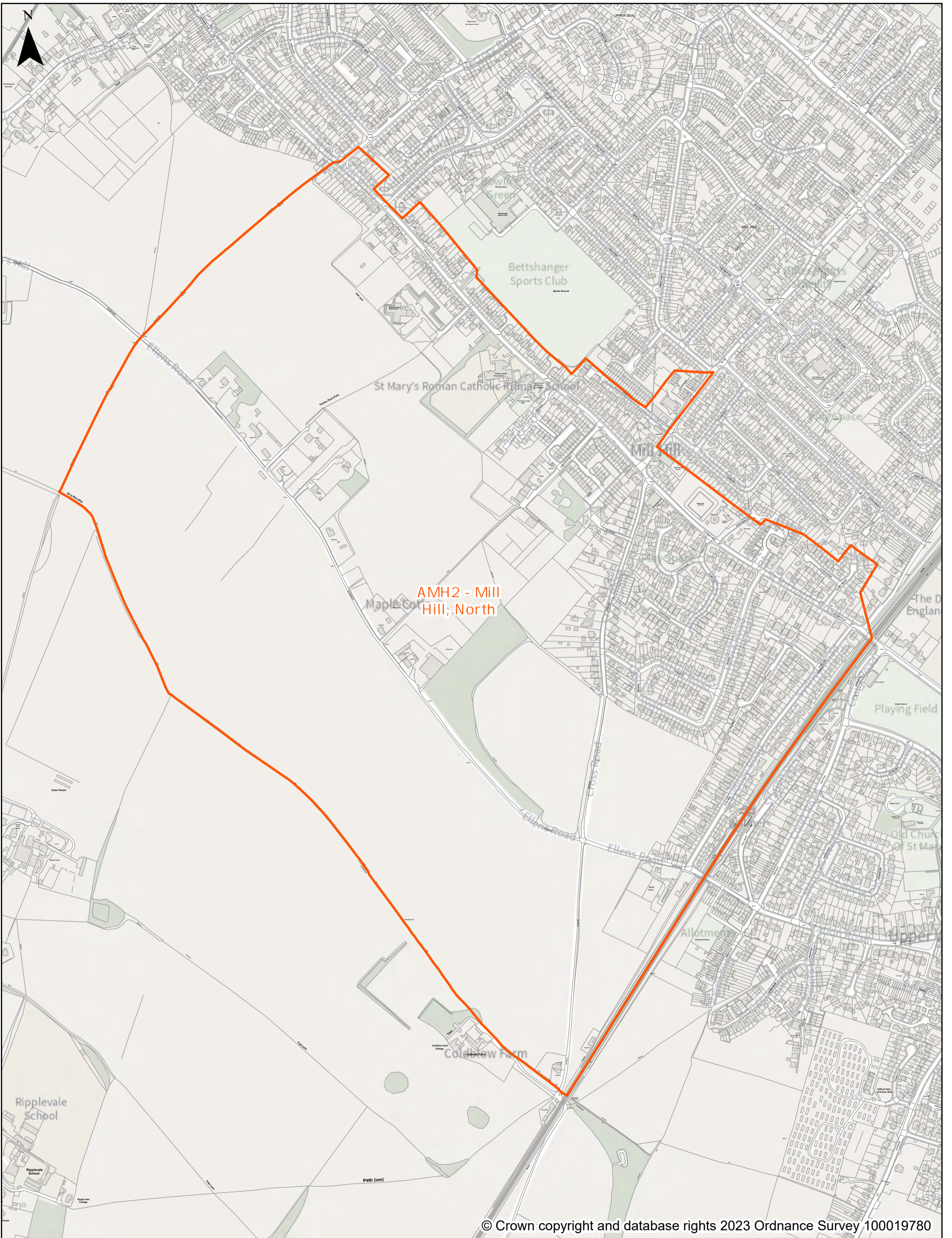
# Existing Polling District: AMH1 - Mill Hill, South

Year of Production: 2023

Dover District Council  
 Honeywood Close  
 White Cliffs Business Park  
 Whitfield  
 DOVER  
 CT16 3PJ





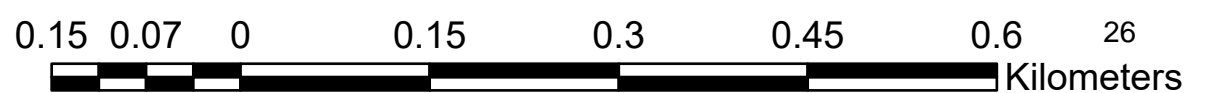


© Crown copyright and database rights 2023 Ordnance Survey 100019780

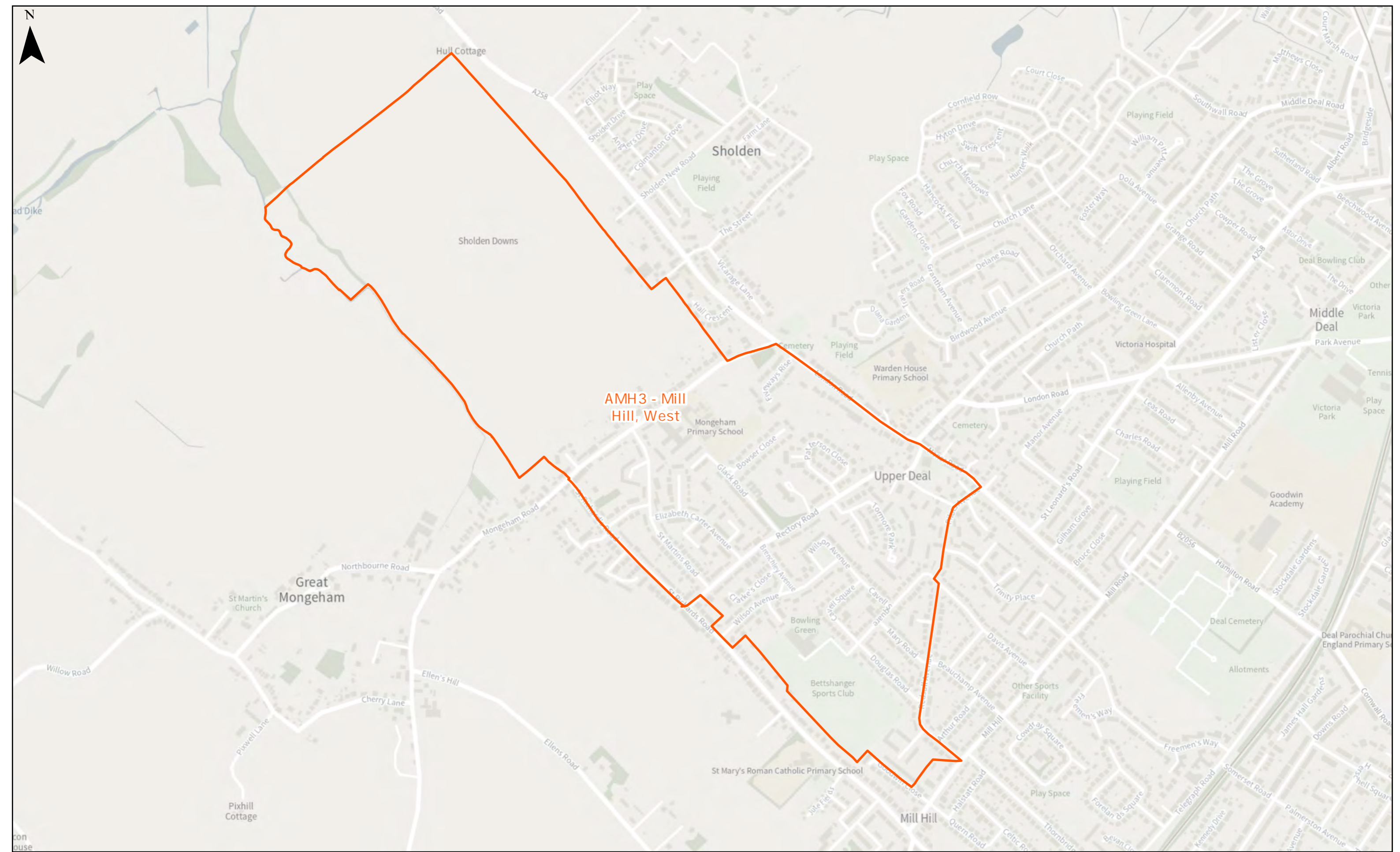
# Existing Polling District: AMH2 - Mill Hill, North

Year of Production: 2023

Dover District Council  
 Honeywood Close  
 White Cliffs Business Park  
 Whitfield  
 DOVER  
 CT16 3PJ








# Existing Polling District: AMH3 - Mill Hill, West

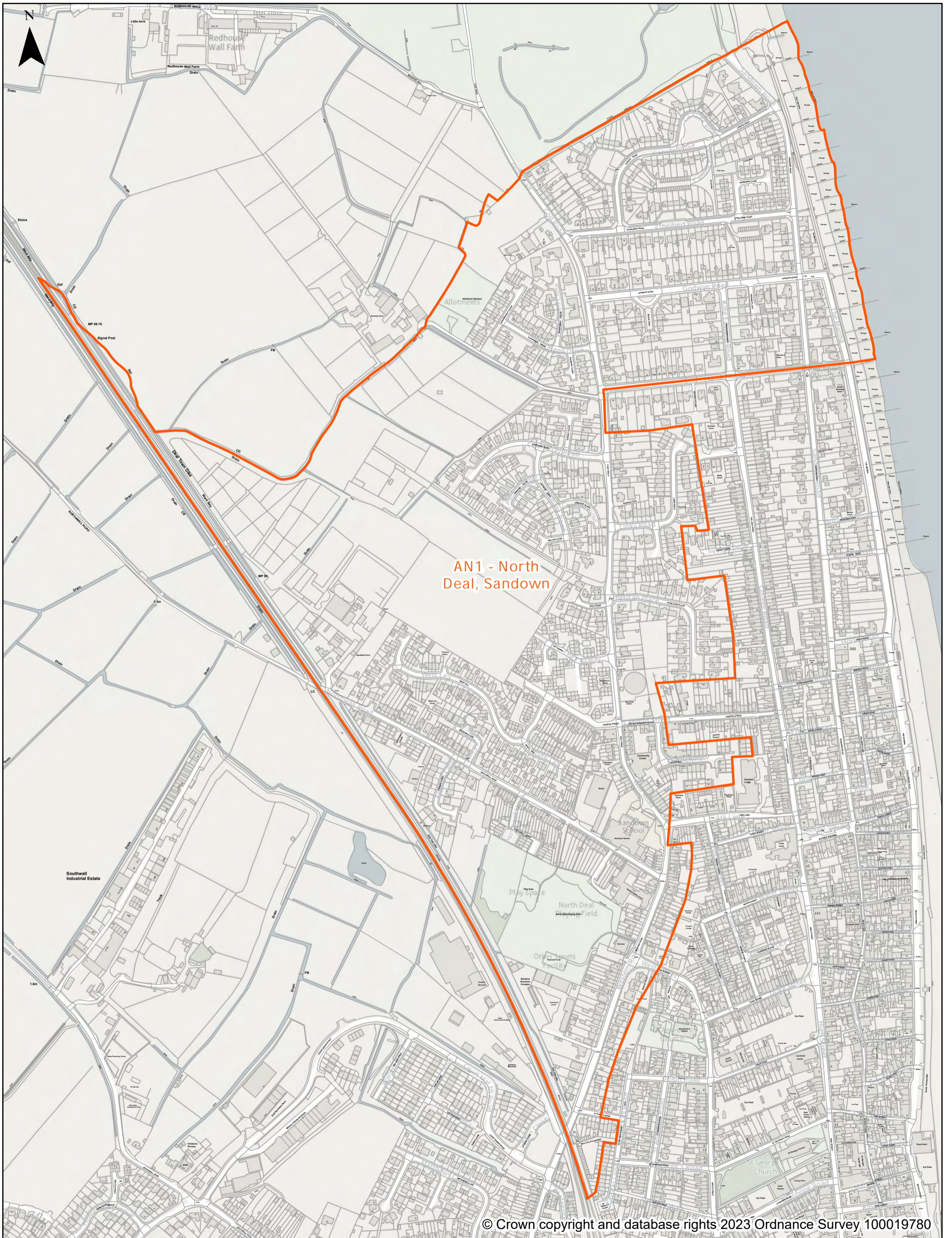
Year of Production: 2023

© Crown copyright and database rights 2023 Ordnance Survey 100019780

Dover District Council  
 White Cliffs Business Park  
 Whitfield  
 Dover  
 CT16 3PJ







© Crown copyright and database rights 2023 Ordnance Survey 100019780

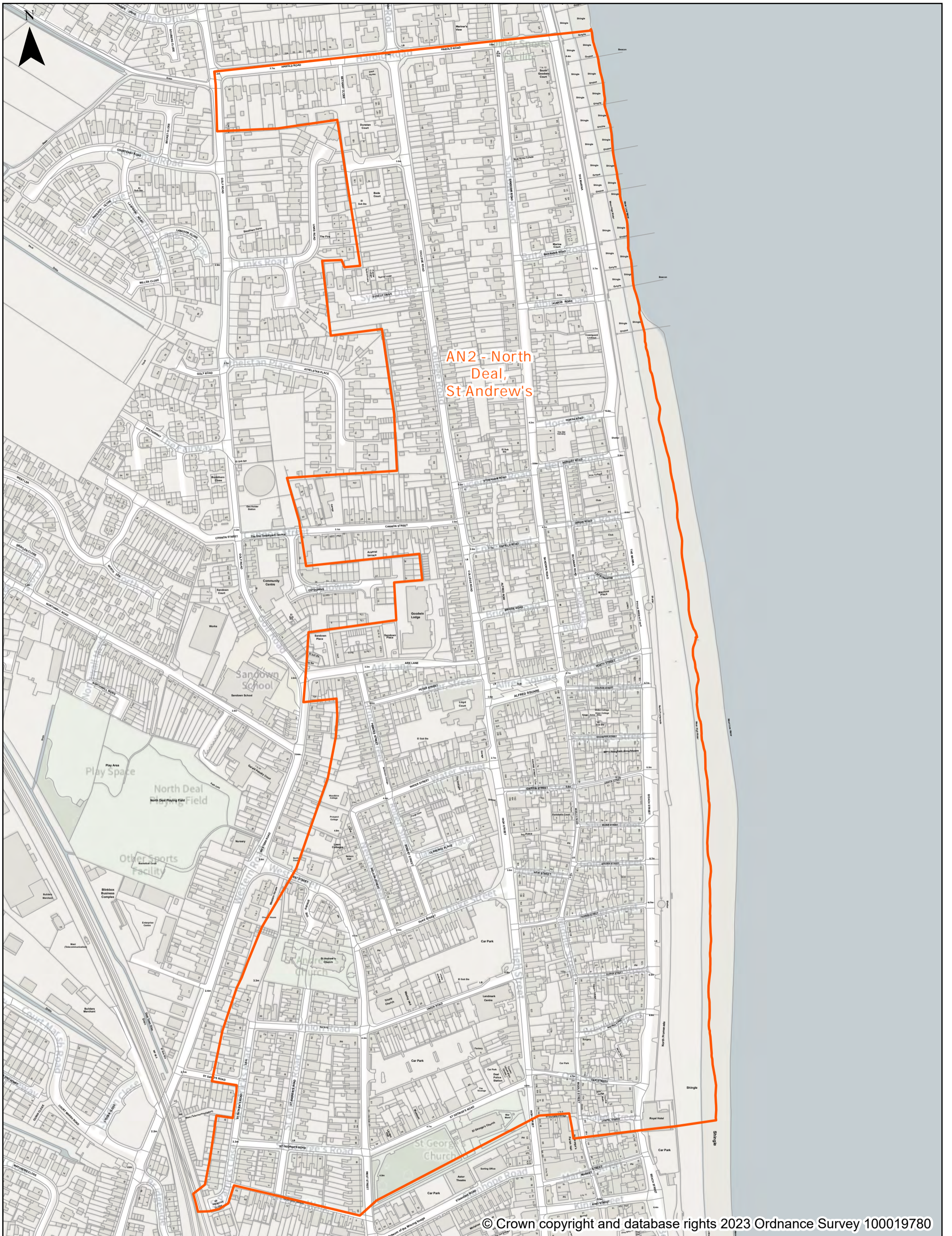
## Existing Polling District: AN1 - North Deal, Sandown

Year of Production: 2023

Dover District Council  
 Honeywood Close  
 White Cliffs Business Park  
 Whitfield  
 DOVER  
 CT16 3PJ



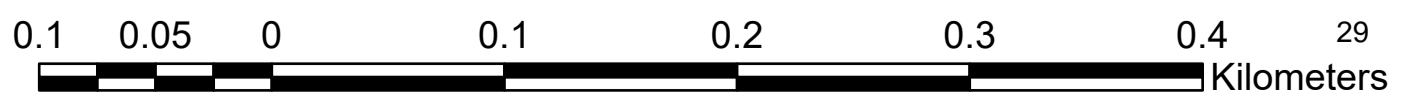




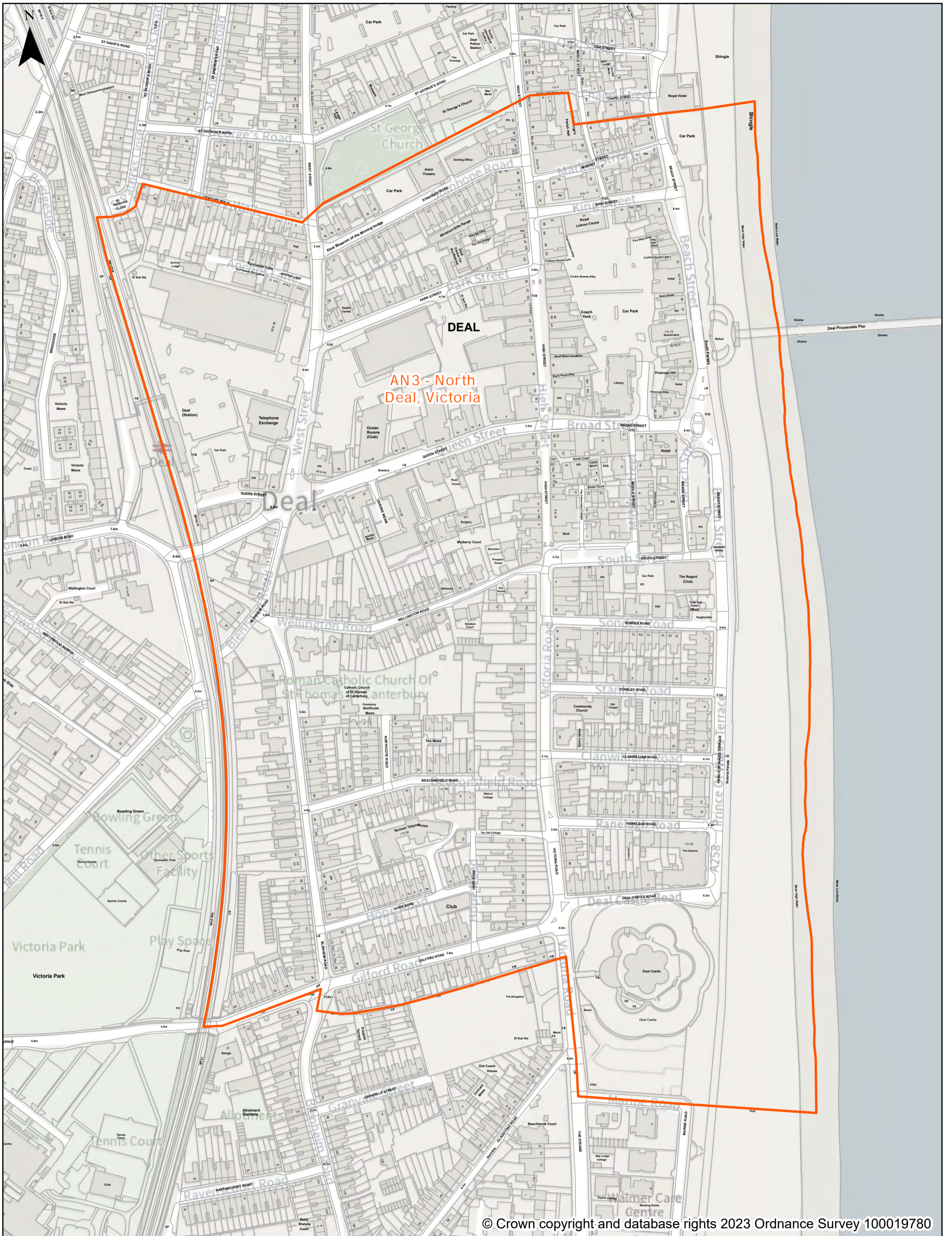
# Existing Polling District: AN2 - North Deal, St Andrew's

Year of Production: 2023

Dover District Council  
 Honeywood Close  
 White Cliffs Business Park  
 Whitfield  
 DOVER  
 CT16 3PJ



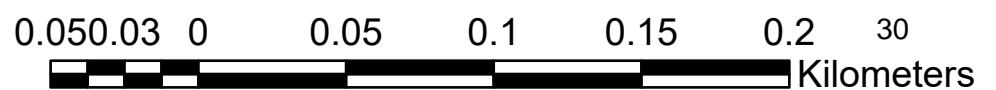




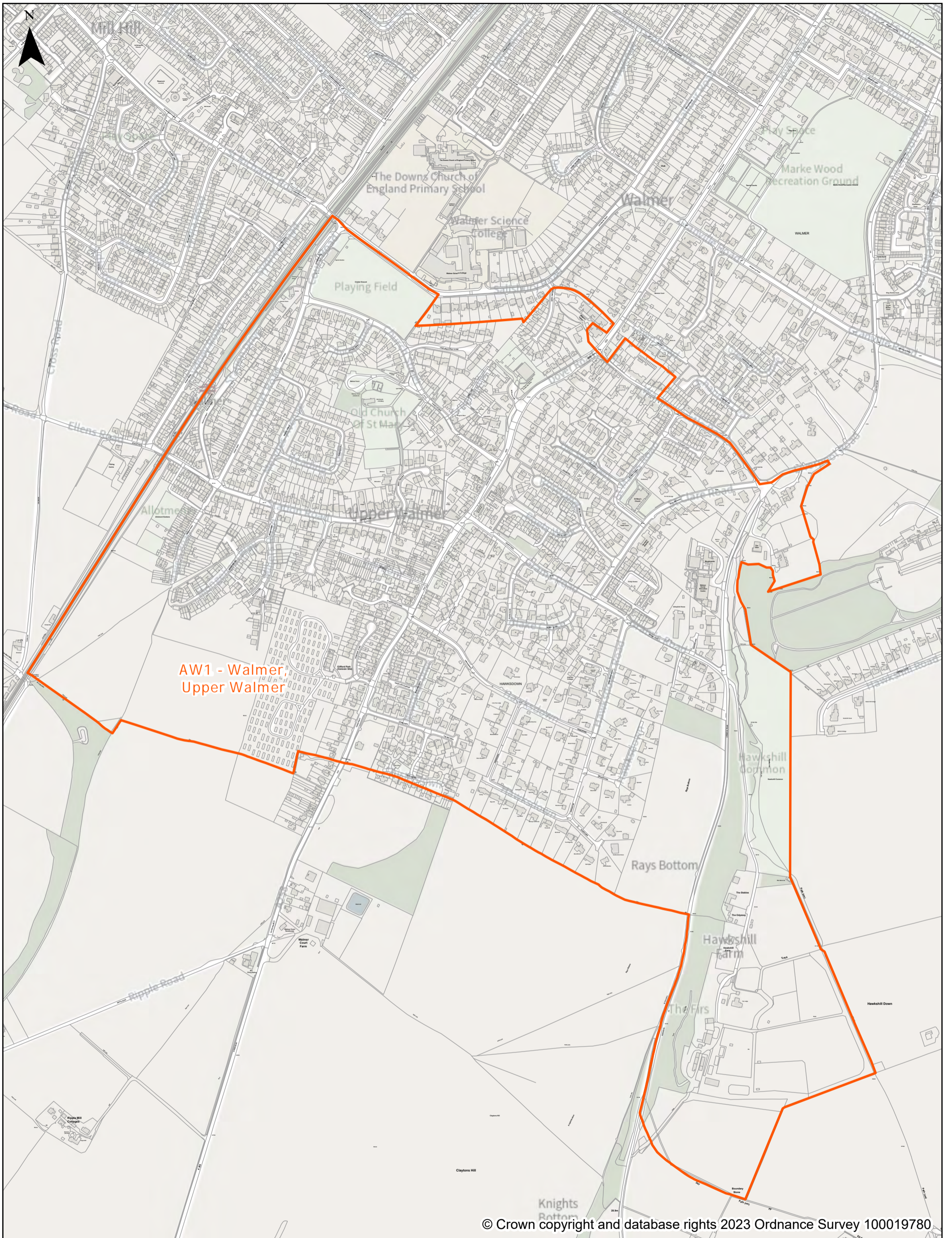
# Existing Polling District: AN3 - North Deal, Victoria

Year of Production: 2023

Dover District Council  
 Honeywood Close  
 White Cliffs Business Park  
 Whitfield  
 DOVER  
 CT16 3PJ







**Existing Polling District: AW1 - Walmer, Upper Walmer**

Year of Production: 2023

Dover District Council  
 Honeywood Close  
 White Cliffs Business Park  
 Whitfield  
 DOVER  
 CT16 3PJ



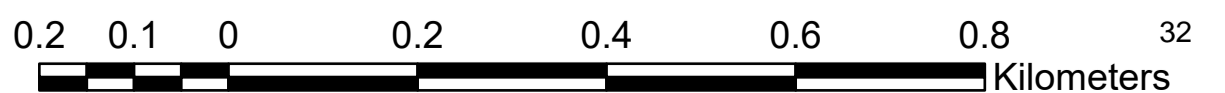




# Existing Polling District: AW2 - Walmer, Wellington

Year of Production: 2023

Dover District Council  
 Honeywood Close  
 White Cliffs Business Park  
 Whitfield  
 DOVER  
 CT16 3PJ







© Crown copyright and database rights 2023 Ordnance Survey 100019780

### Existing Polling District: AW3 - Walmer, St Saviour's

Year of Production: 2023

Dover District Council  
 Honeywood Close  
 White Cliffs Business Park  
 Whitfield  
 DOVER  
 CT16 3PJ








© Crown copyright and database rights 2023 Ordnance Survey 100019780

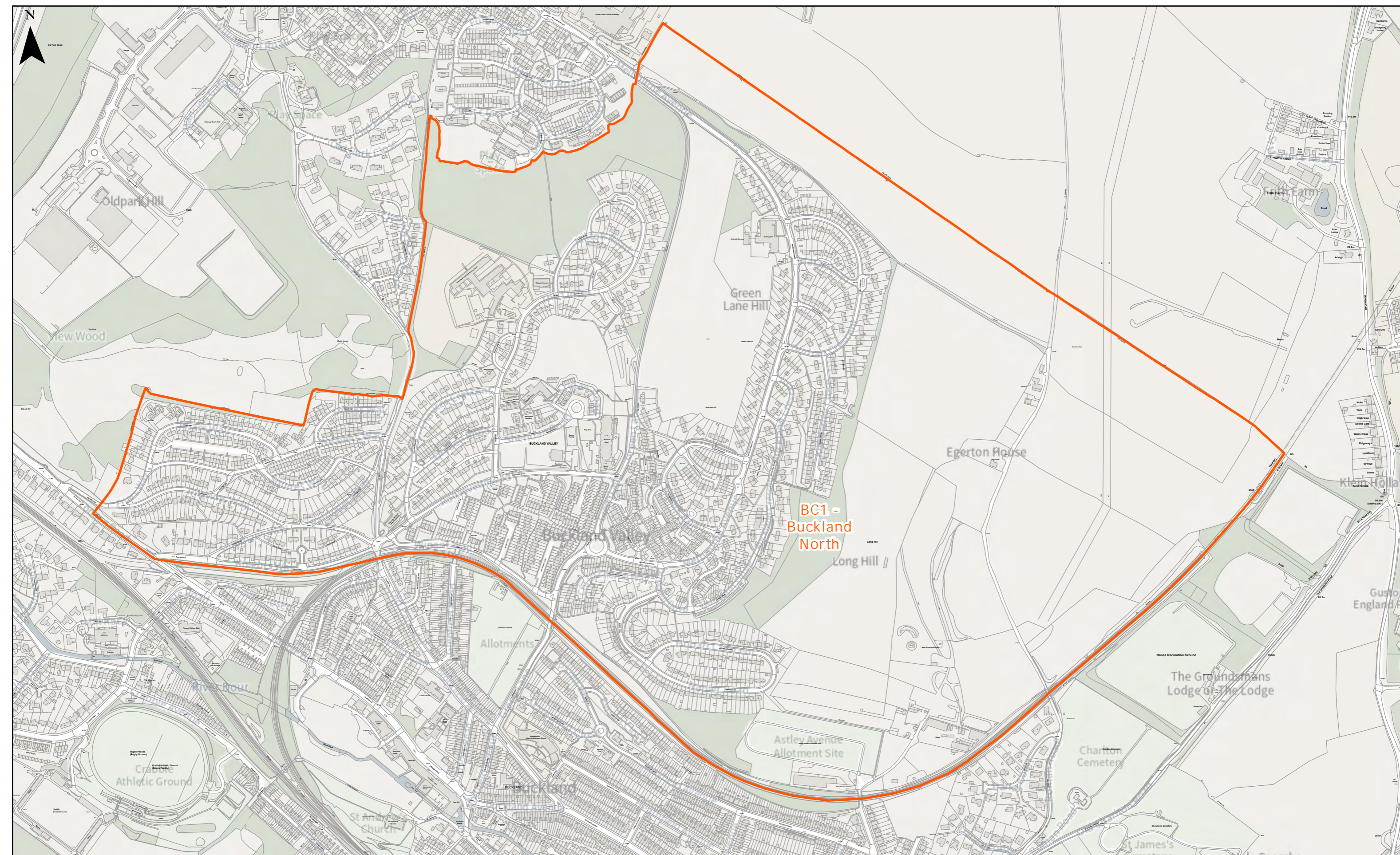
# Existing Polling District: AW4N - North Deal, Gladstone

Year of Production: 2023

Dover District Council  
 Honeywood Close  
 White Cliffs Business Park  
 Whitfield  
 DOVER  
 CT16 3PJ







# Existing Polling District: BC1 - Buckland, North

© Crown copyright and database rights 2023 Ordnance Survey 100019780








# Existing Polling District: BC2 - Buckland, South

Year of Production: 2023

© Crown copyright and database rights 2023 Ordnance Survey 100019780

Dover District Council  
 White Cliffs Business Park  
 Whitfield  
 Dover  
 CT16 3PJ





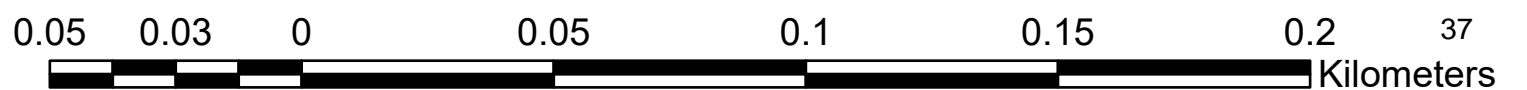


© Crown copyright and database rights 2023 Ordnance Survey 100019780

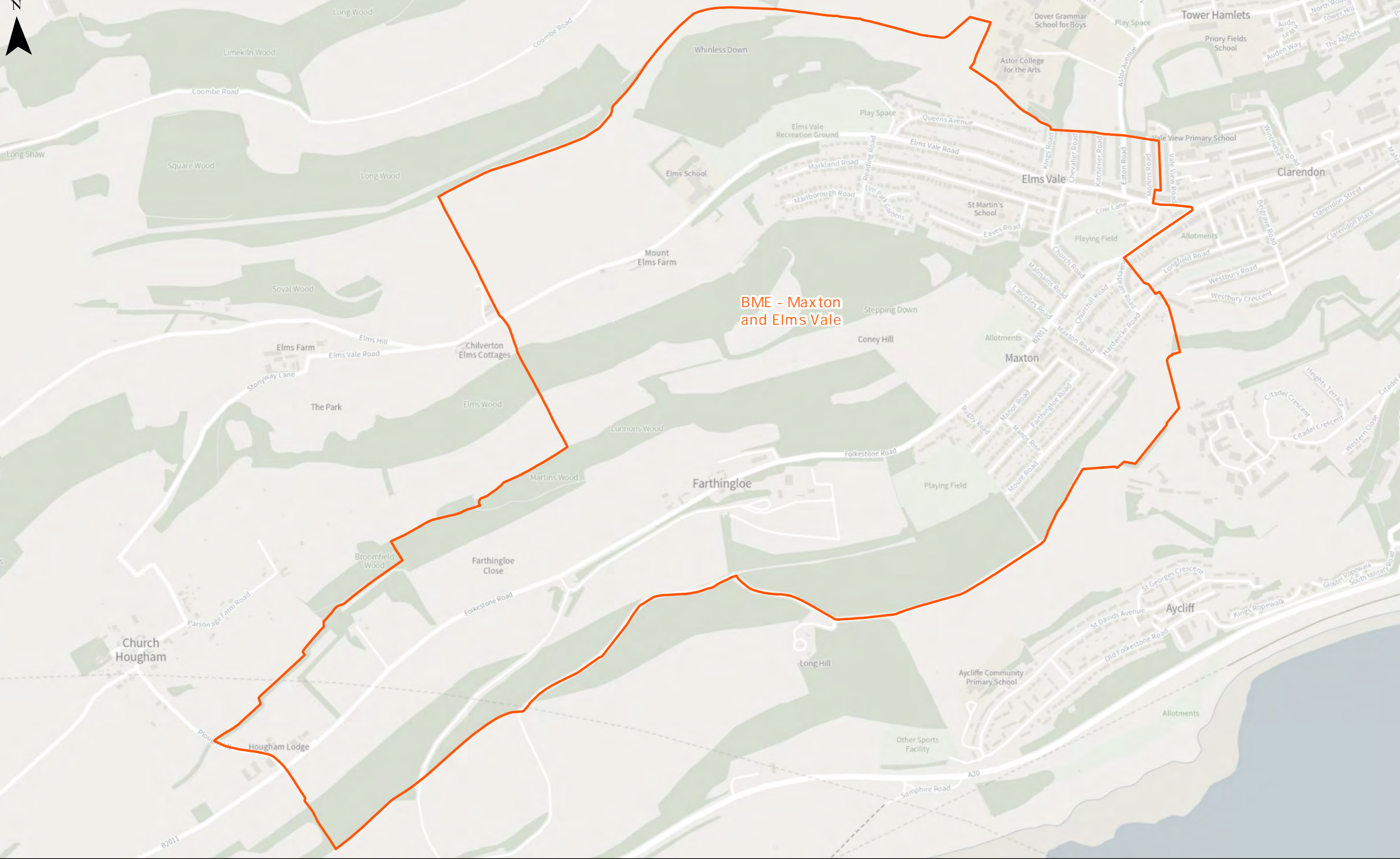
# Existing Polling District: BCW1 - Whitfield Rokesley

Year of Production: 2023

Dover District Council  
 Honeywood Close  
 White Cliffs Business Park  
 Whitfield  
 DOVER  
 CT16 3PJ







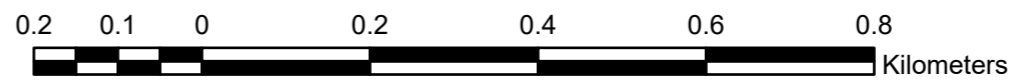
BME - Maxton  
and Elms Vale

# Existing Polling District: BME - Maxton and Elms Vale

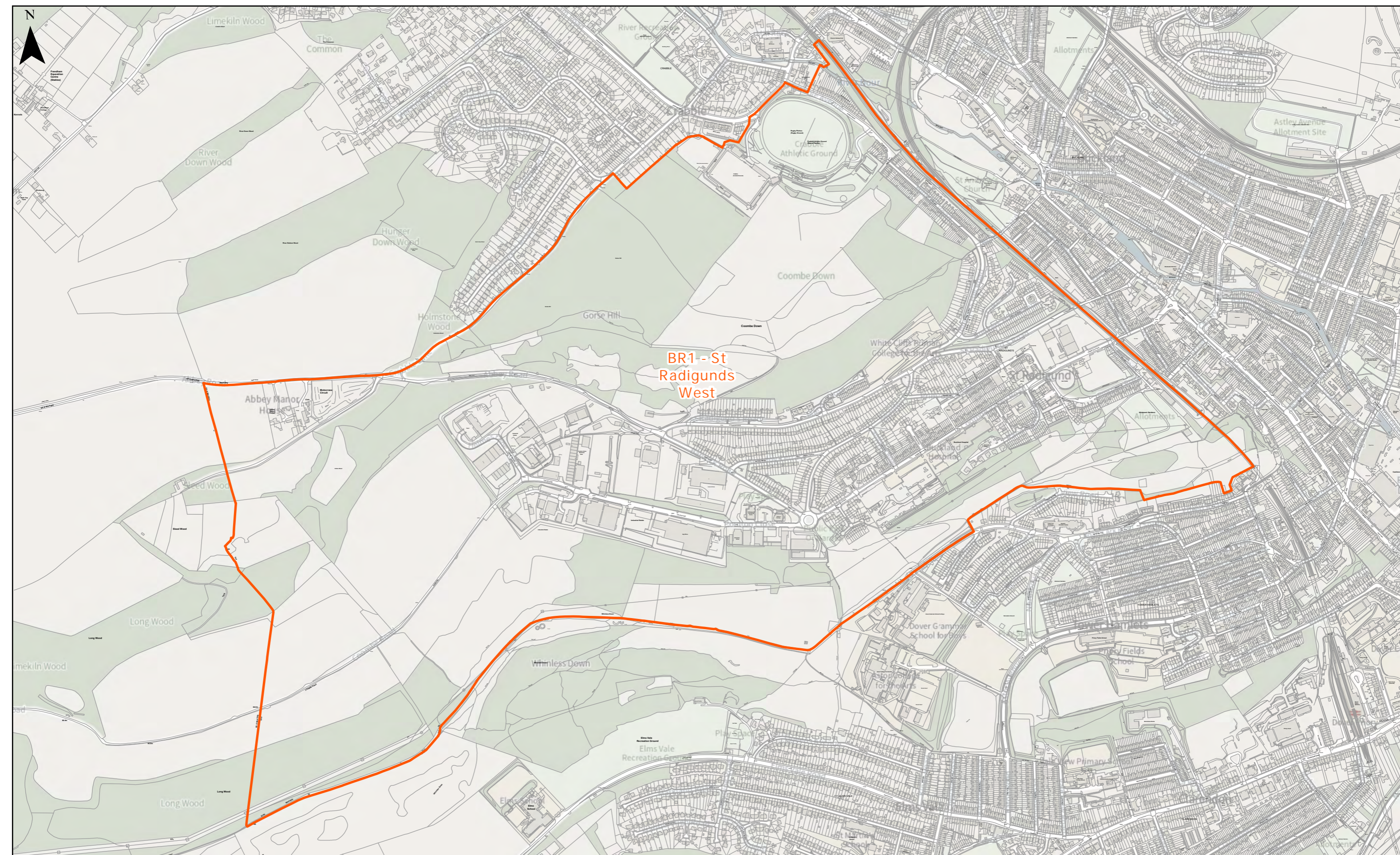
Year of Production: 2023

© Crown copyright and database rights 2023 Ordnance Survey 100019780

Dover District Council  
White Cliffs Business Park  
Whitfield  
Dover  
CT16 3PJ






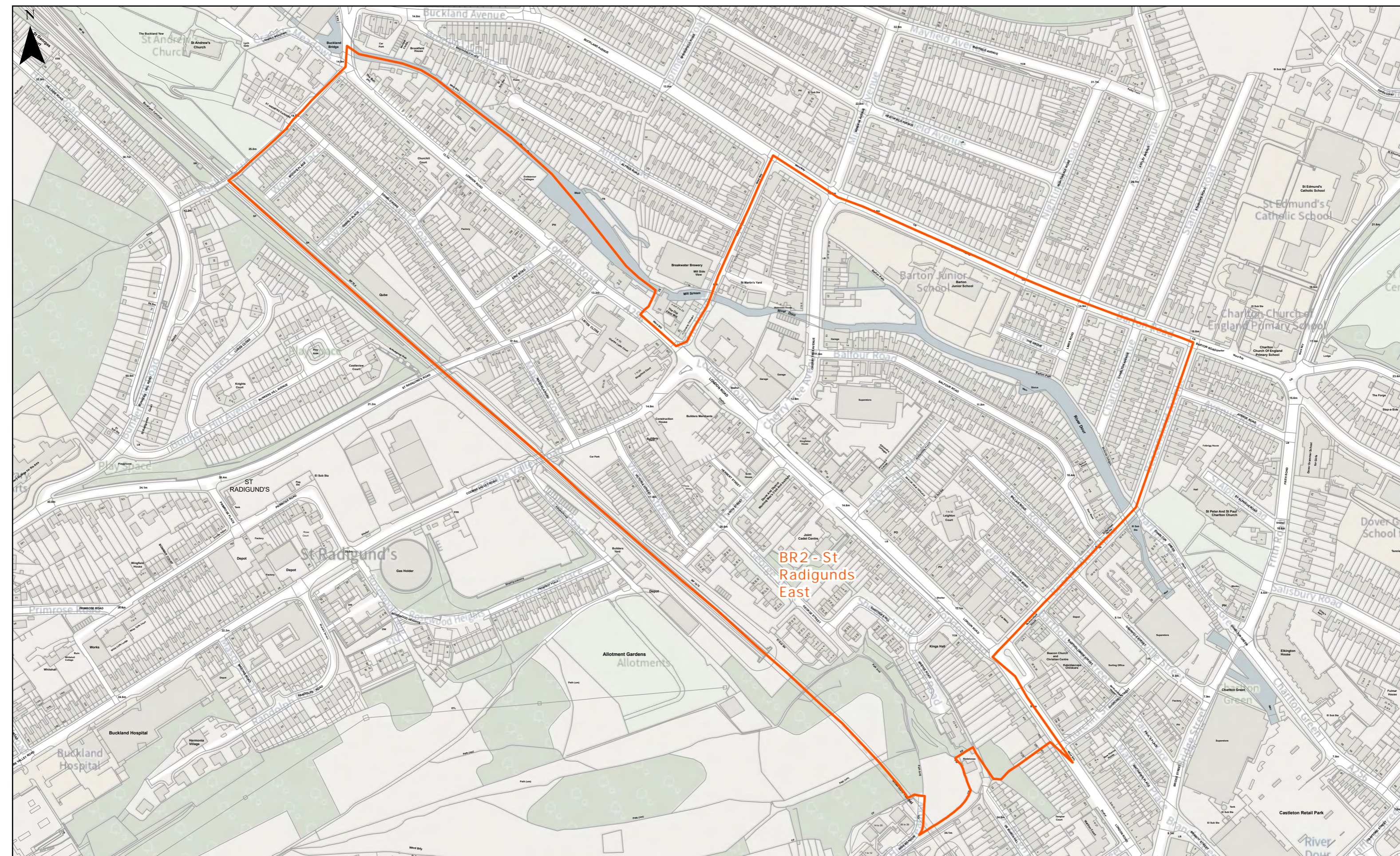


# Existing Polling District: BR1 - St Radigund's, West

© Crown copyright and database rights 2023 Ordnance Survey 100019780





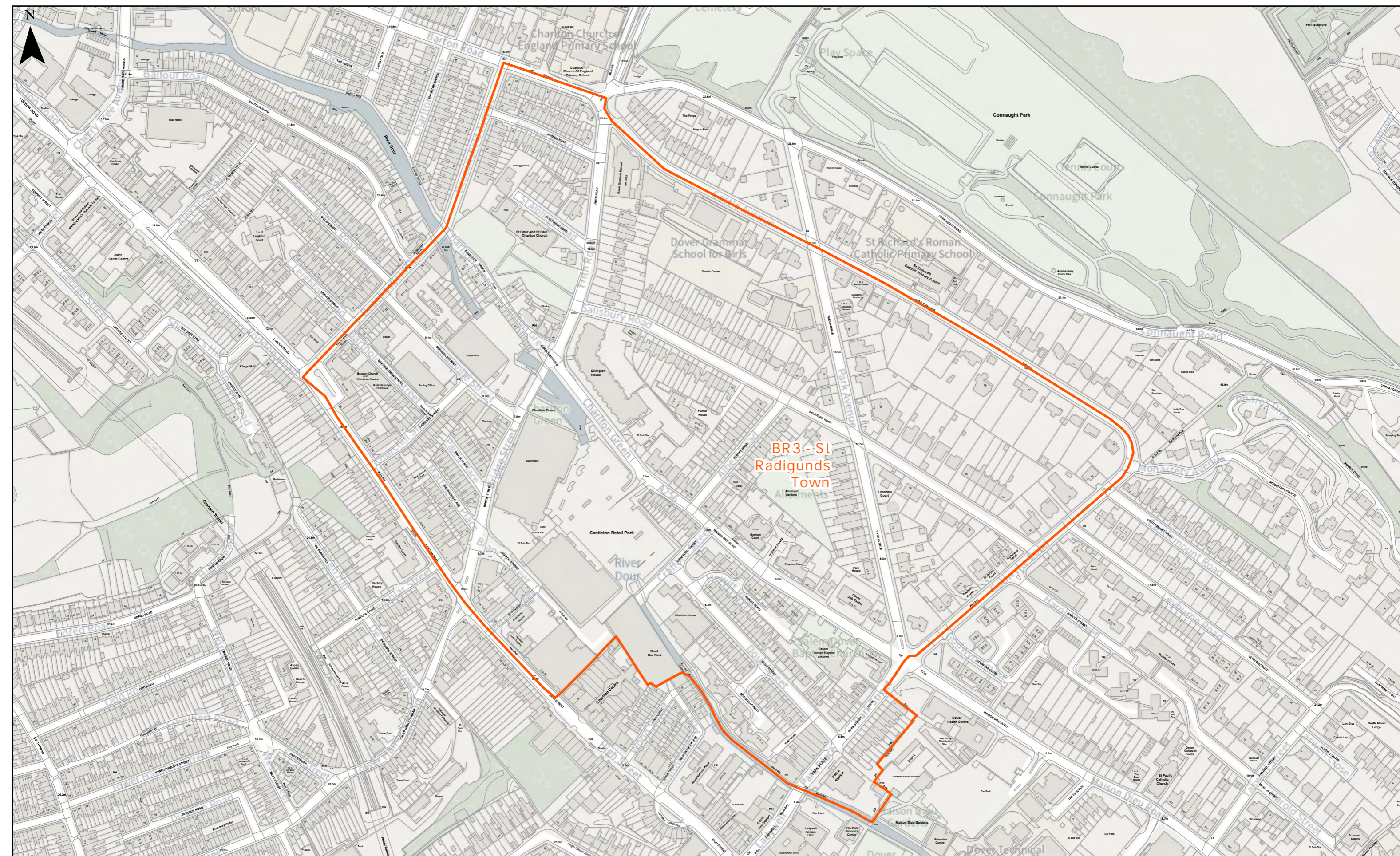


# Existing Polling District: BR2 - St Radigund's, East

© Crown copyright and database rights 2023 Ordnance Survey 100019780







# Existing Polling District: BR3 - St Radigund's, Town

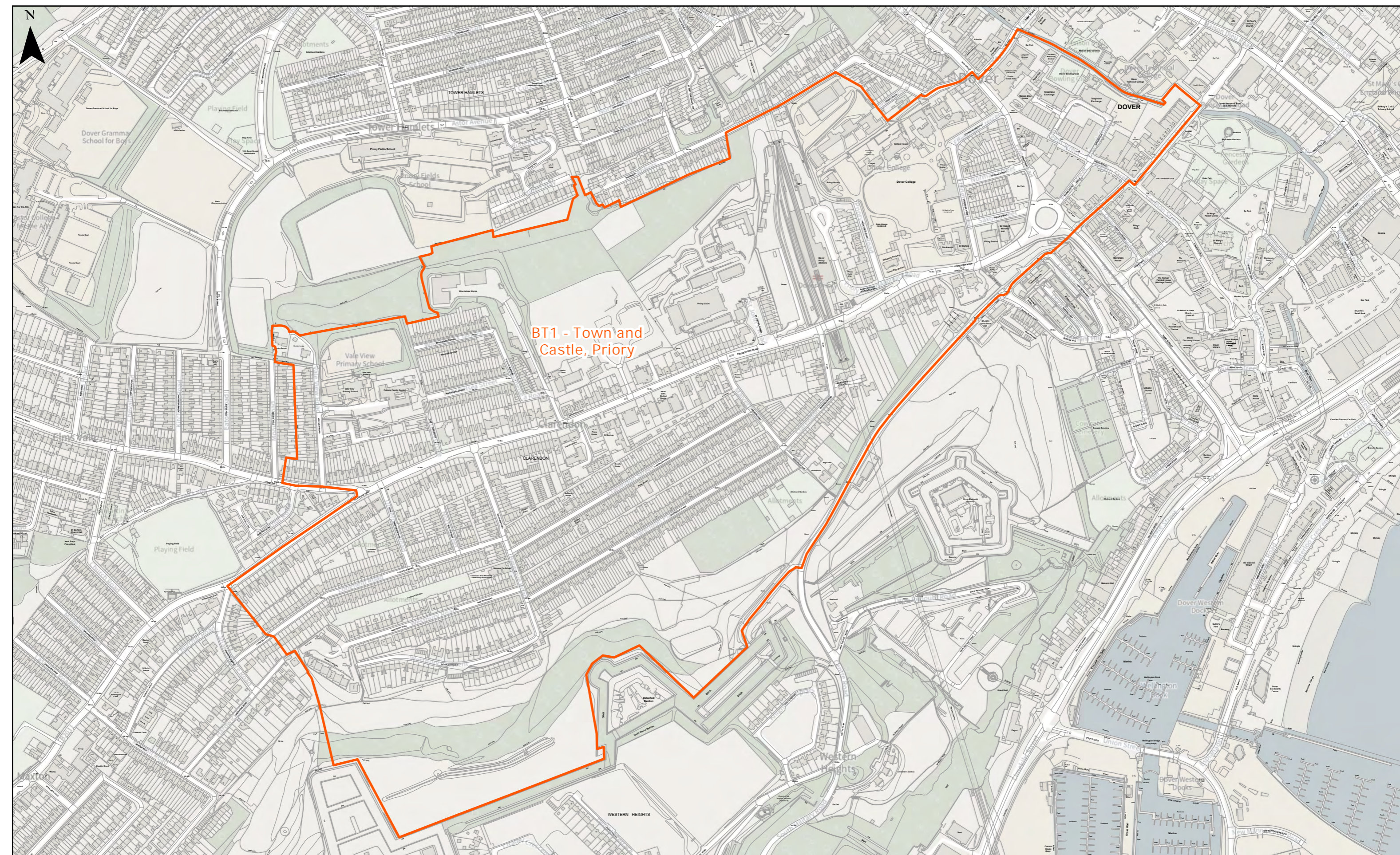
Year of Production: 2023

© Crown copyright and database rights 2023 Ordnance Survey 100019780

Dover District Council  
 White Cliffs Business Park  
 Whitfield  
 Dover  
 CT16 3PJ







# Existing Polling District: BT1 - Town and Castle, Priory

Year of Production: 2023

© Crown copyright and database rights 2023 Ordnance Survey 100019780

Dover District Council  
White Cliffs Business Park  
Whitfield  
Dover  
CT16 3PJ







# Existing Polling District: BT2 - Town and Castle, Castle

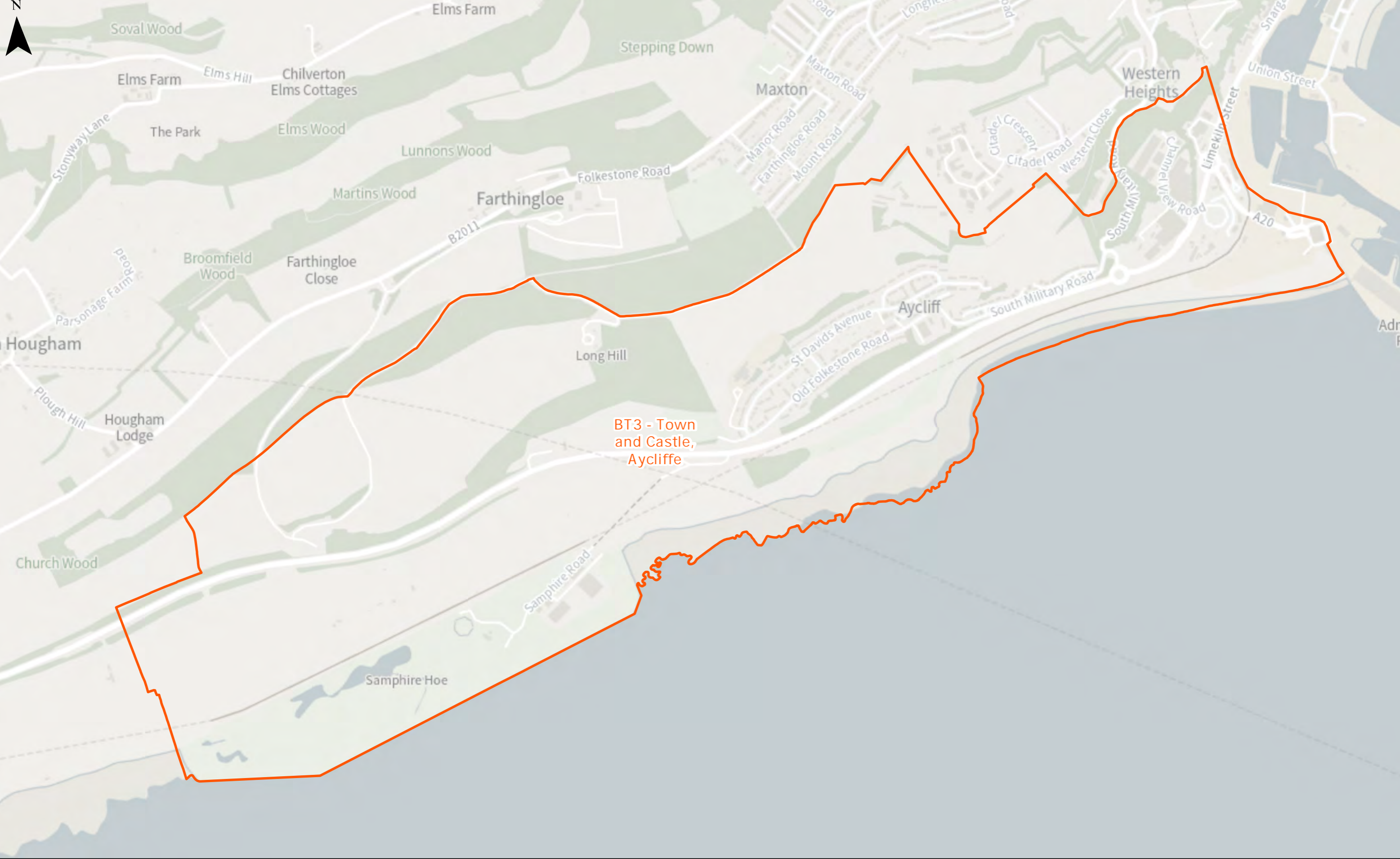
Year of Production: 2023

© Crown copyright and database rights 2023 Ordnance Survey 100019780

Dover District Council  
 White Cliffs Business Park  
 Whitfield  
 Dover  
 CT16 3PJ





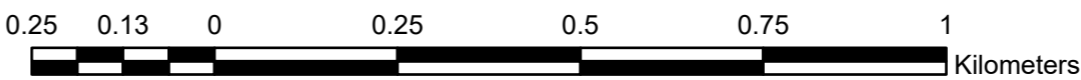


# Existing Polling District: BT3 - Town and Castle, Aycliffe

Year of Production: 2023

© Crown copyright and database rights 2023 Ordnance Survey 100019780

Dover District Council  
 White Cliffs Business Park  
 Whitfield  
 Dover  
 CT16 3PJ



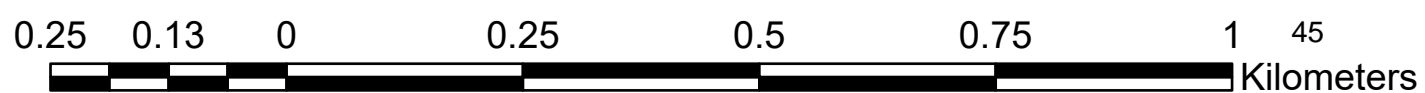




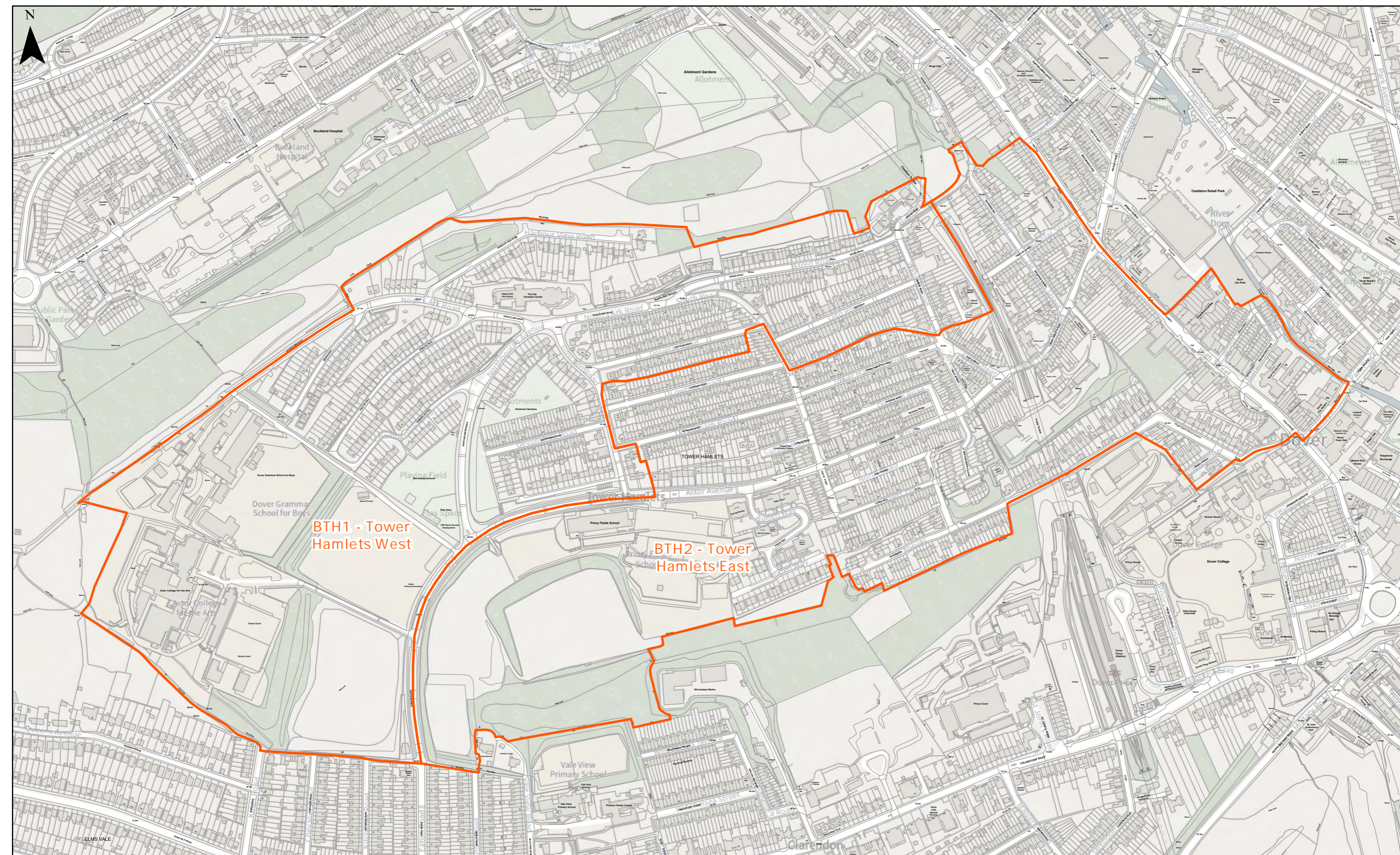
# Existing Polling District: BT4 - Town and Castle, Redoubt

Year of Production: 2023

Dover District Council  
 Honeywood Close  
 White Cliffs Business Park  
 Whitfield  
 DOVER  
 CT16 3PJ








# Existing Polling Districts: BTH1 - Tower Hamlets, West & BTH2 - Tower Hamlets, East

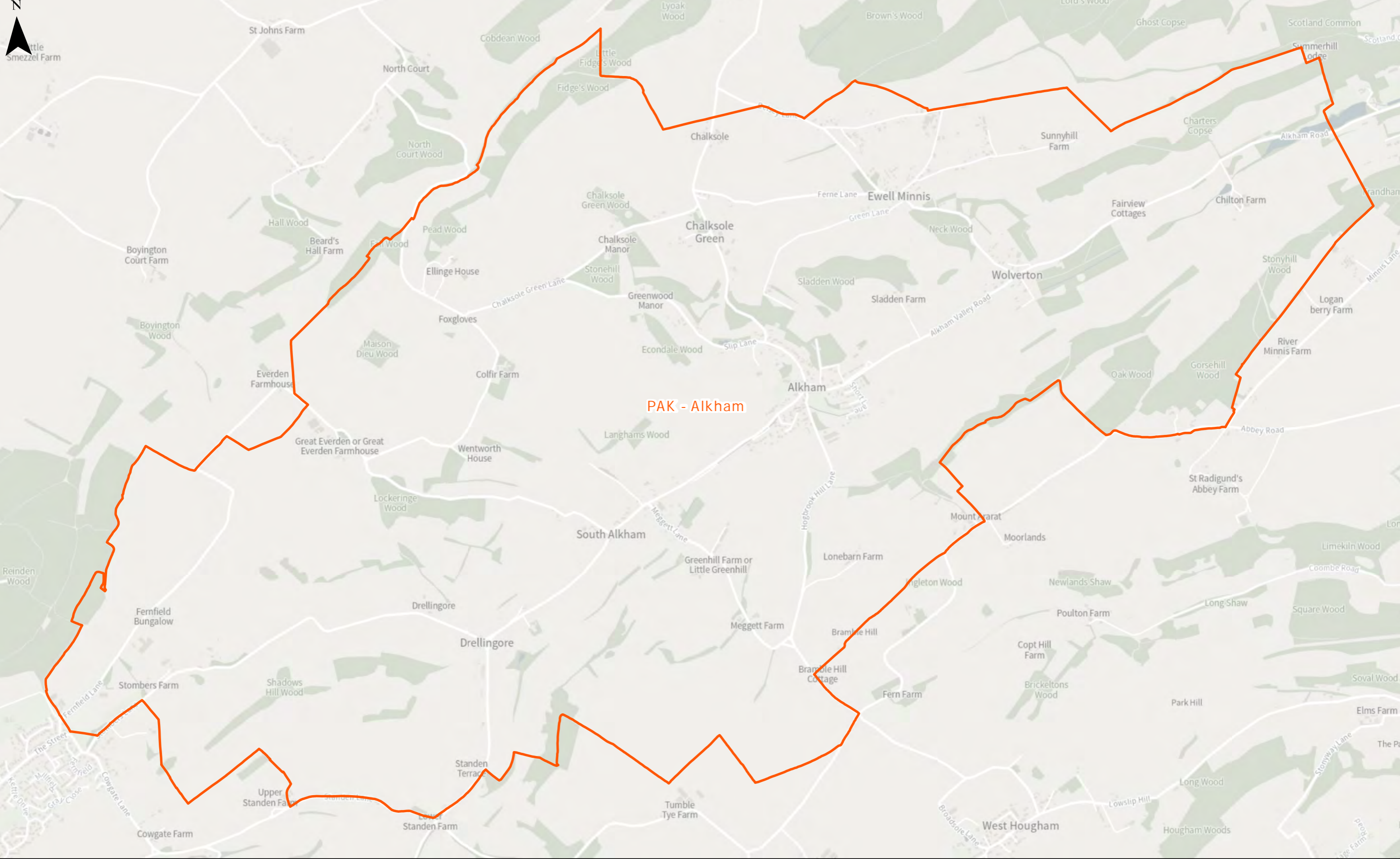
Year of Production: 2023

© Crown copyright and database rights 2023 Ordnance Survey 100019780

Dover District Council  
 White Cliffs Business Park  
 Whitfield  
 Dover  
 CT16 3PJ





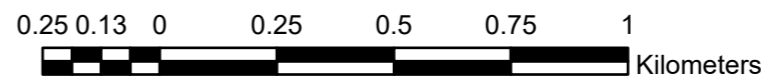


# Existing Polling District: PAK - Alkham

Year of Production: 2023

© Crown copyright and database rights 2023 Ordnance Survey 100019780

Dover District Council  
 White Cliffs Business Park  
 Whitfield  
 Dover  
 CT16 3PJ







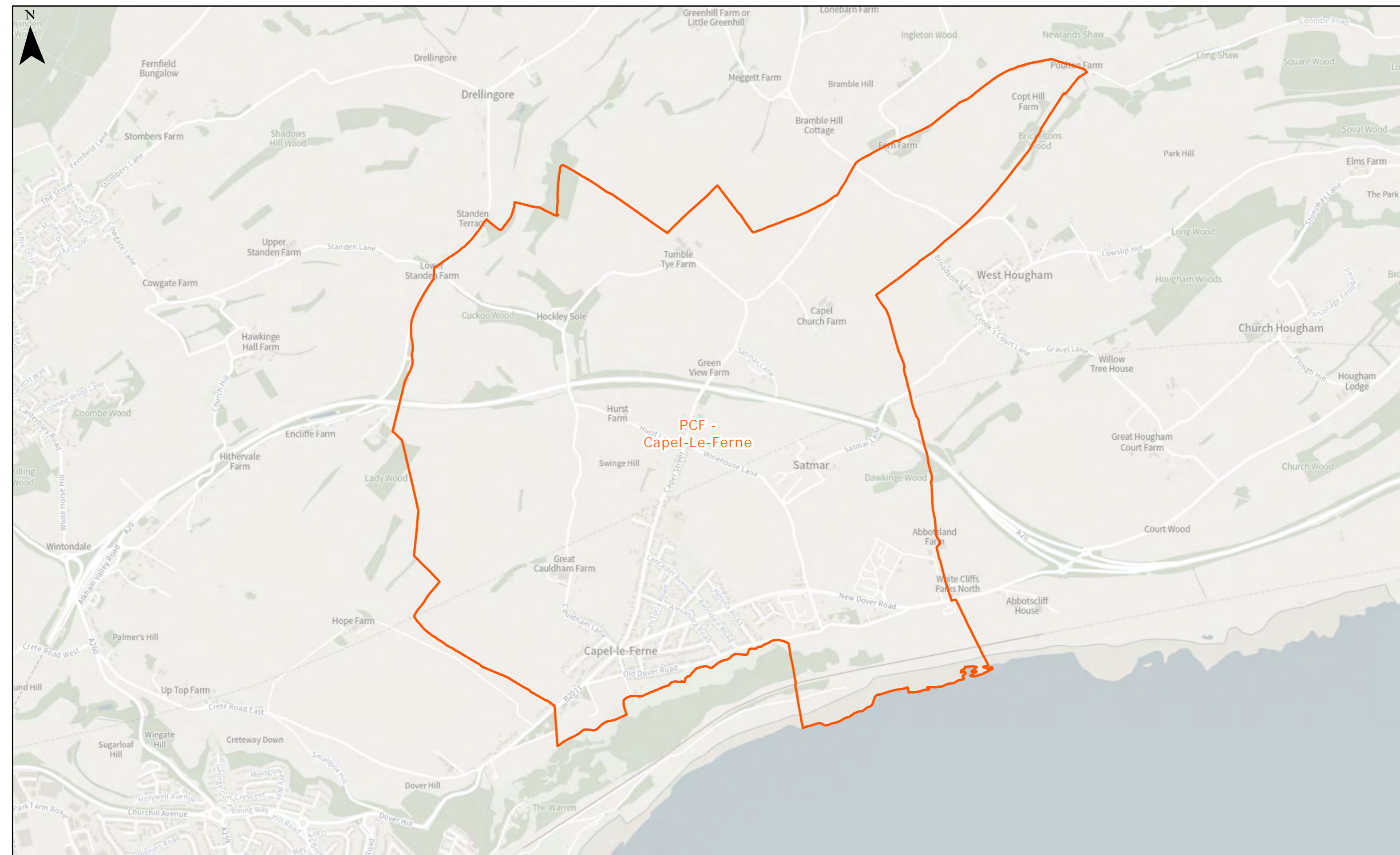
## Existing Polling District: PAY - Aylesham

Year of Production: 2023

Dover District Council  
 Honeywood Close  
 White Cliffs Business Park  
 Whitfield  
 DOVER  
 CT16 3PJ








# Existing Polling District: PCF - Capel-Le-Ferne

Year of Production: 2023

© Crown copyright and database rights 2023 Ordnance Survey 100019780

Dover District Council  
 White Cliffs Business Park  
 Whitfield  
 Dover  
 CT16 3PJ





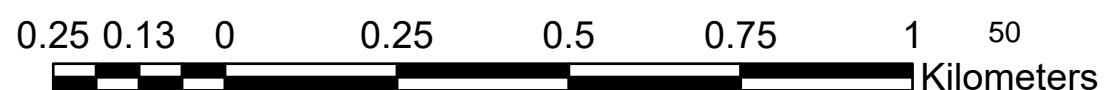


© Crown copyright and database rights 2023 Ordnance Survey 100019780

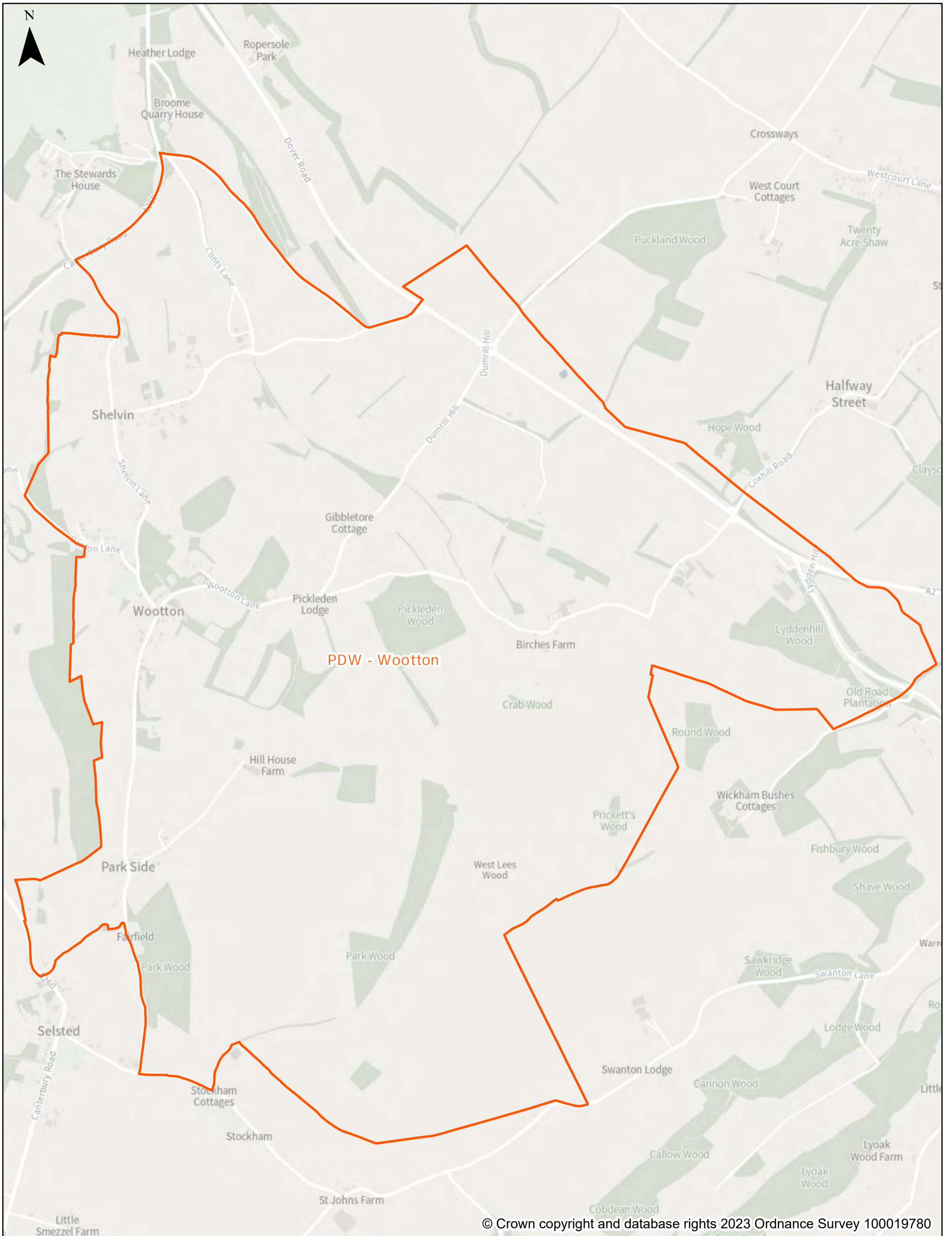
## Existing Polling District: PDD - Denton

Year of Production: 2023

Dover District Council  
 Honeywood Close  
 White Cliffs Business Park  
 Whitfield  
 DOVER  
 CT16 3PJ







© Crown copyright and database rights 2023 Ordnance Survey 100019780

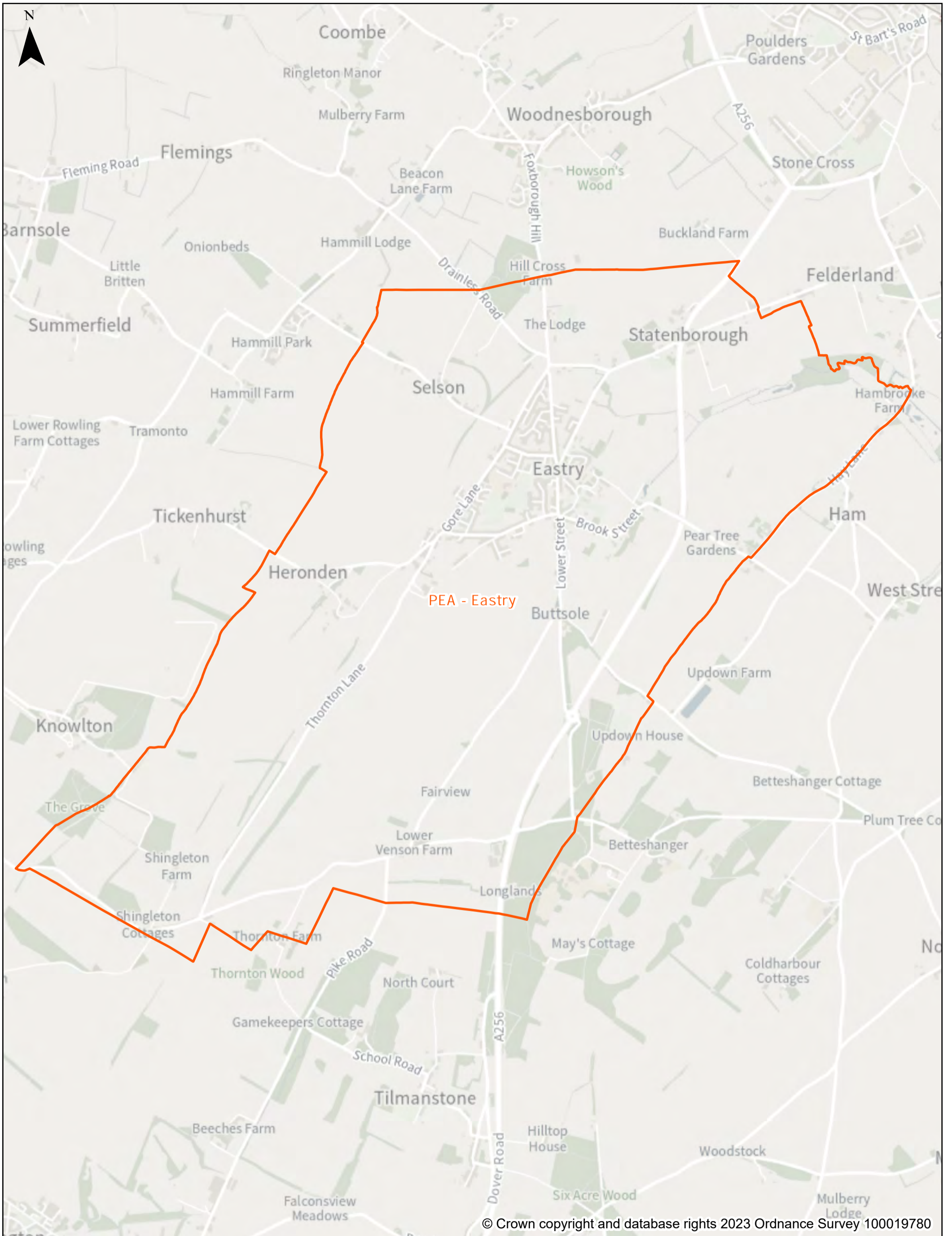
## Existing Polling District: PDW - Wootton

Year of Production: 2023

Dover District Council  
 Honeywood Close  
 White Cliffs Business Park  
 Whitfield  
 DOVER  
 CT16 3PJ







## Existing Polling District: PEA - Eastry

Year of Production: 2023

Dover District Council  
 Honeywood Close  
 White Cliffs Business Park  
 Whitfield  
 DOVER  
 CT16 3PJ





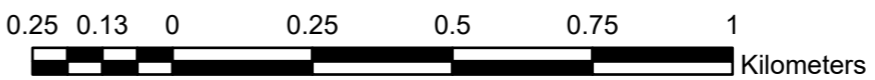


**Existing Polling Districts: PEX1 - Eythorne , PEX2 - Barfrestone & PEX3 - Elvington**

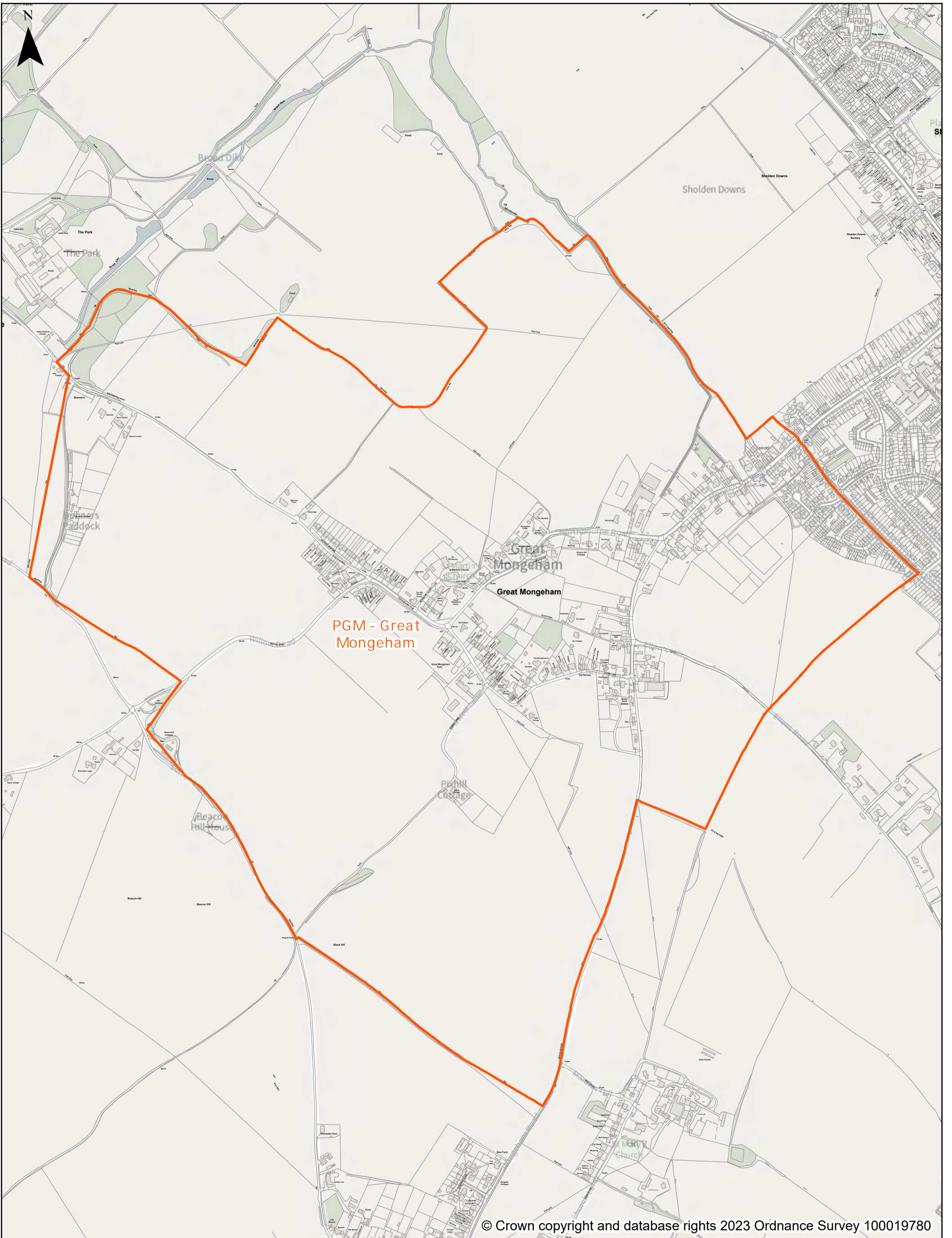
© Crown copyright and database rights 2023 Ordnance Survey 100019780

Year of Production: 2023

Dover District Council  
 White Cliffs Business Park  
 Whitfield  
 Dover  
 CT16 3PJ



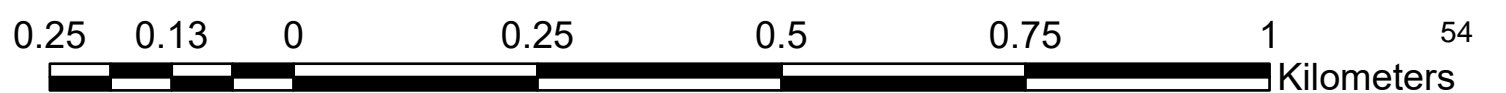




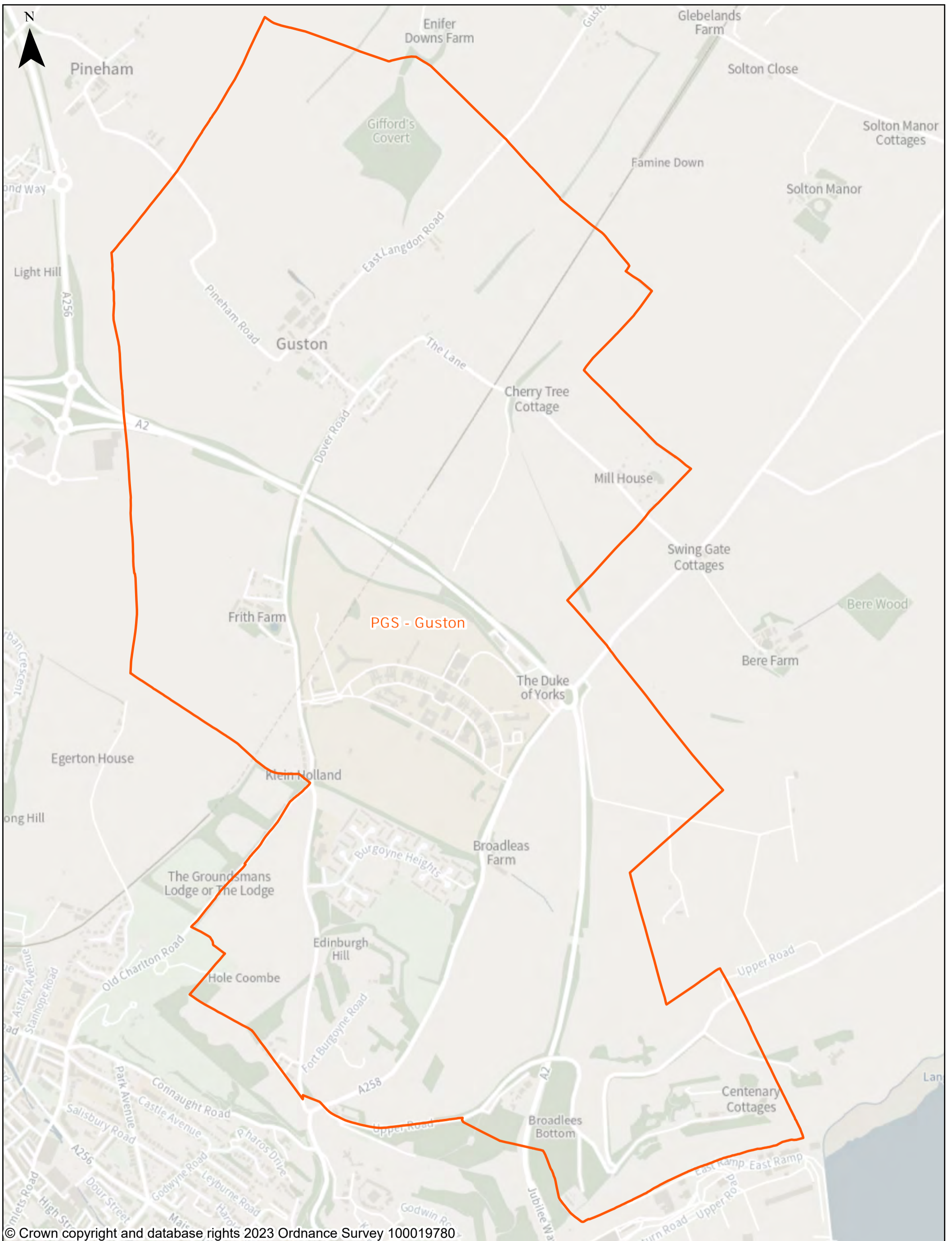
# Existing Polling District: PGM - Great Mongeham

Year of Production: 2023

Dover District Council  
 Honeywood Close  
 White Cliffs Business Park  
 Whitfield  
 DOVER  
 CT16 3PJ



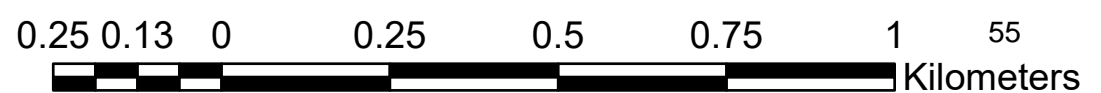




## Existing Polling District: PGS - Guston

Year of Production: 2023

Dover District Council  
 Honeywood Close  
 White Cliffs Business Park  
 Whitfield  
 DOVER  
 CT16 3PJ







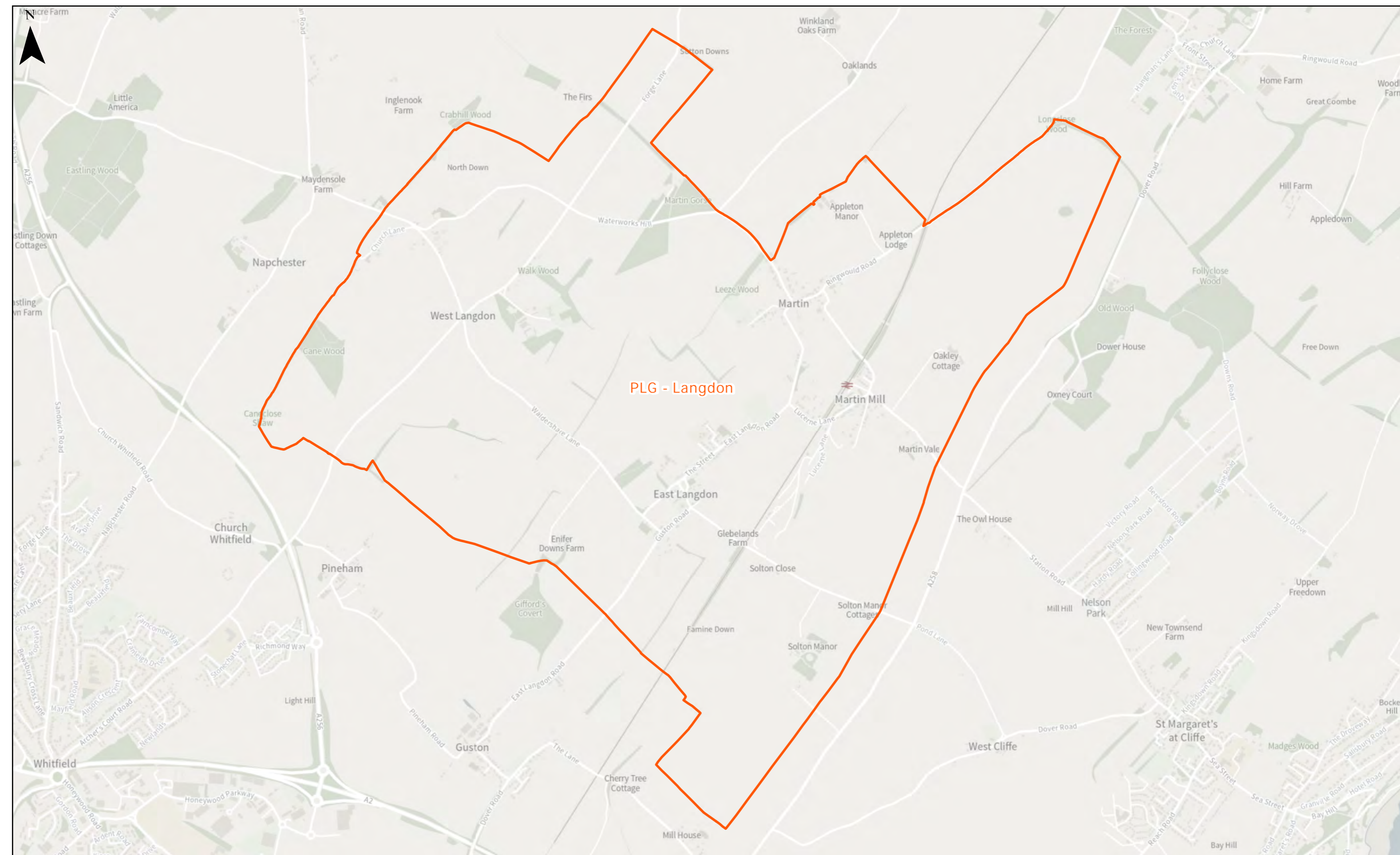
## Existing Polling District: PHM - Hougham Without

Year of Production: 2023

Dover District Council  
 Honeywood Close  
 White Cliffs Business Park  
 Whitfield  
 DOVER  
 CT16 3PJ







# Existing Polling District: PLG - Langdon

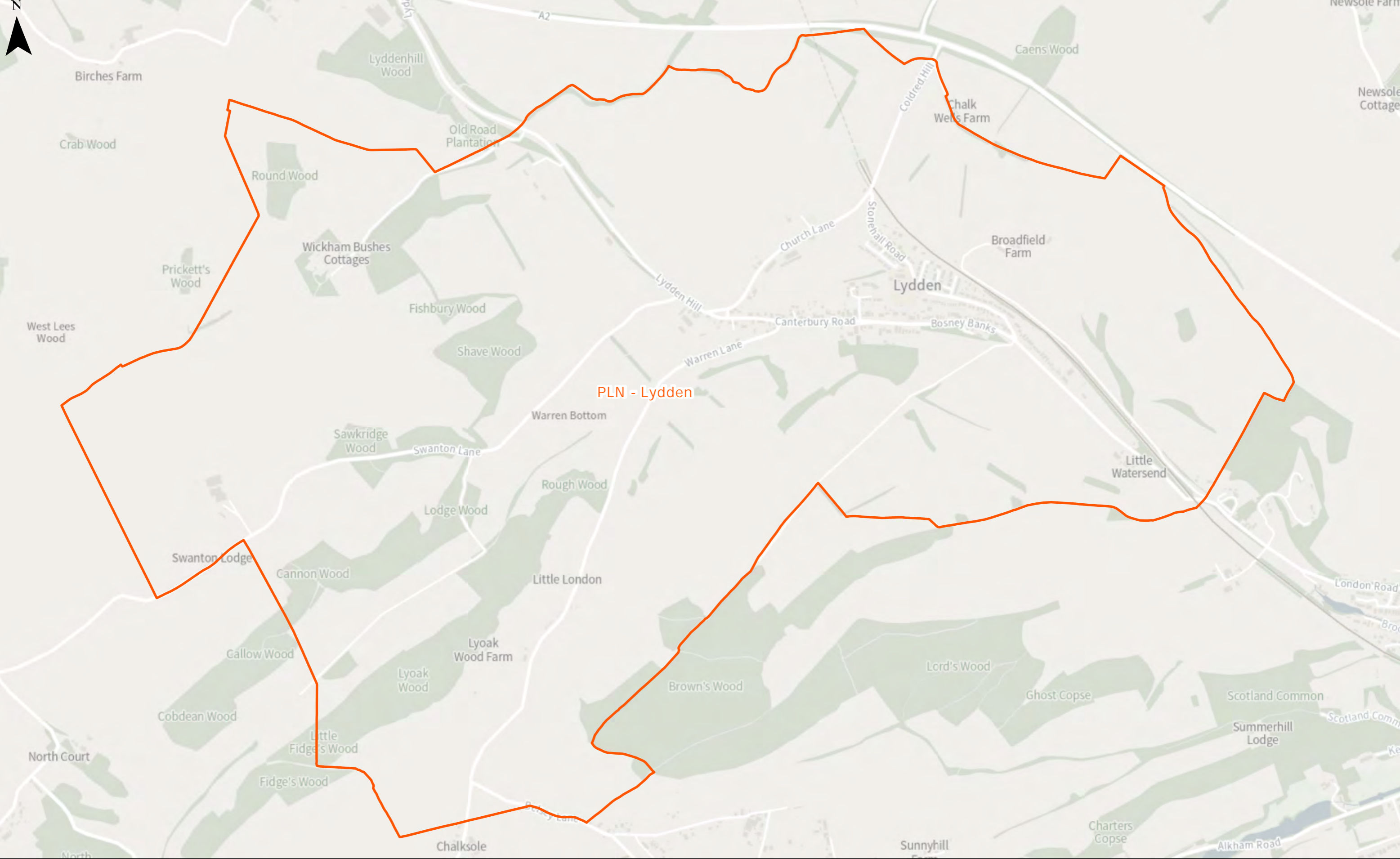
Year of Production: 2023

© Crown copyright and database rights 2023 Ordnance Survey 100019780

Dover District Council  
 White Cliffs Business Park  
 Whitfield  
 Dover  
 CT16 3PJ








# Existing Polling District: PLN - Lydden

Year of Production: 2023

© Crown copyright and database rights 2023 Ordnance Survey 100019780

Dover District Council  
White Cliffs Business Park  
Whitfield  
Dover  
CT16 3PJ







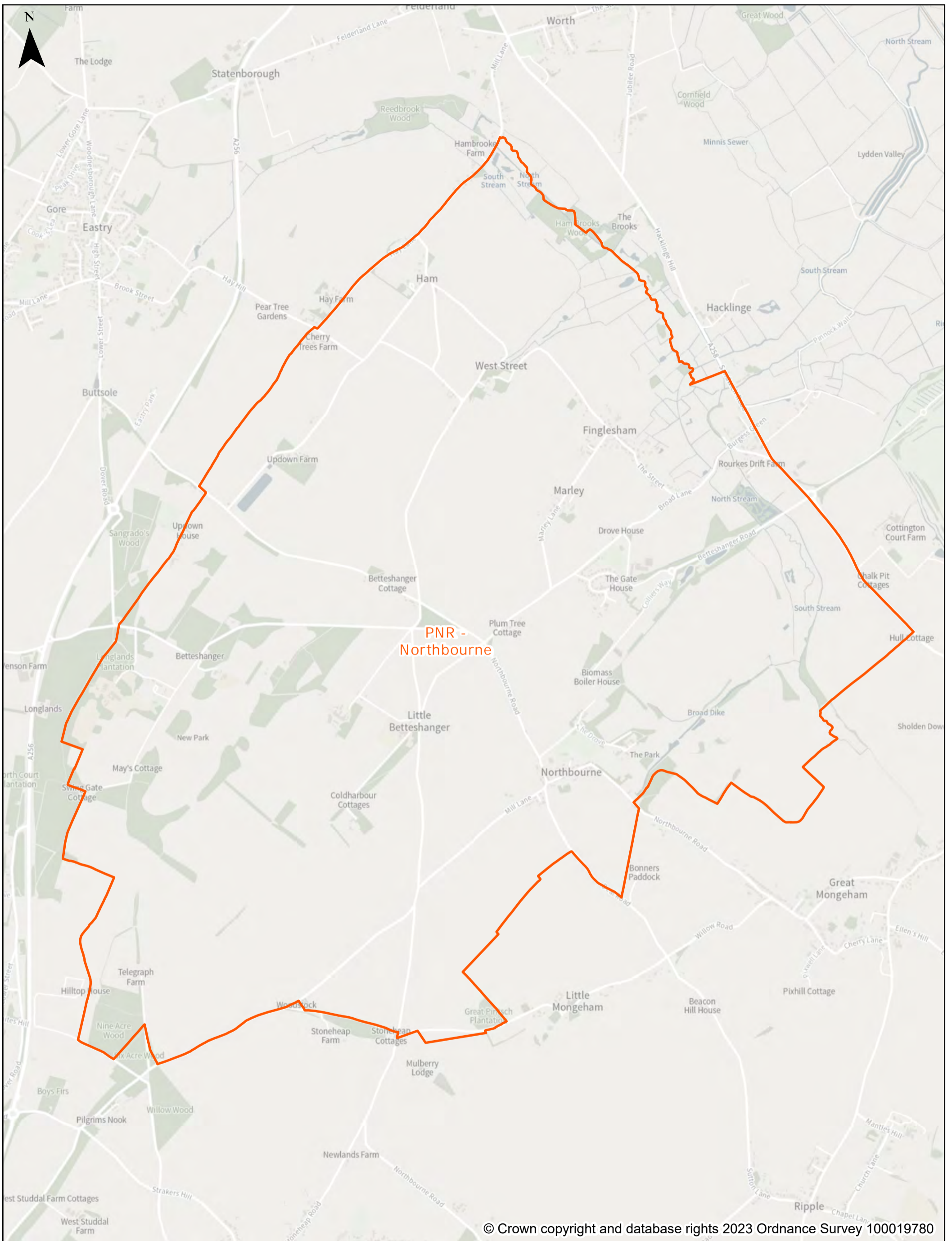
## Existing Polling District: PNN - Nonington

Year of Production: 2023

Dover District Council  
 Honeywood Close  
 White Cliffs Business Park  
 Whitfield  
 DOVER  
 CT16 3PJ







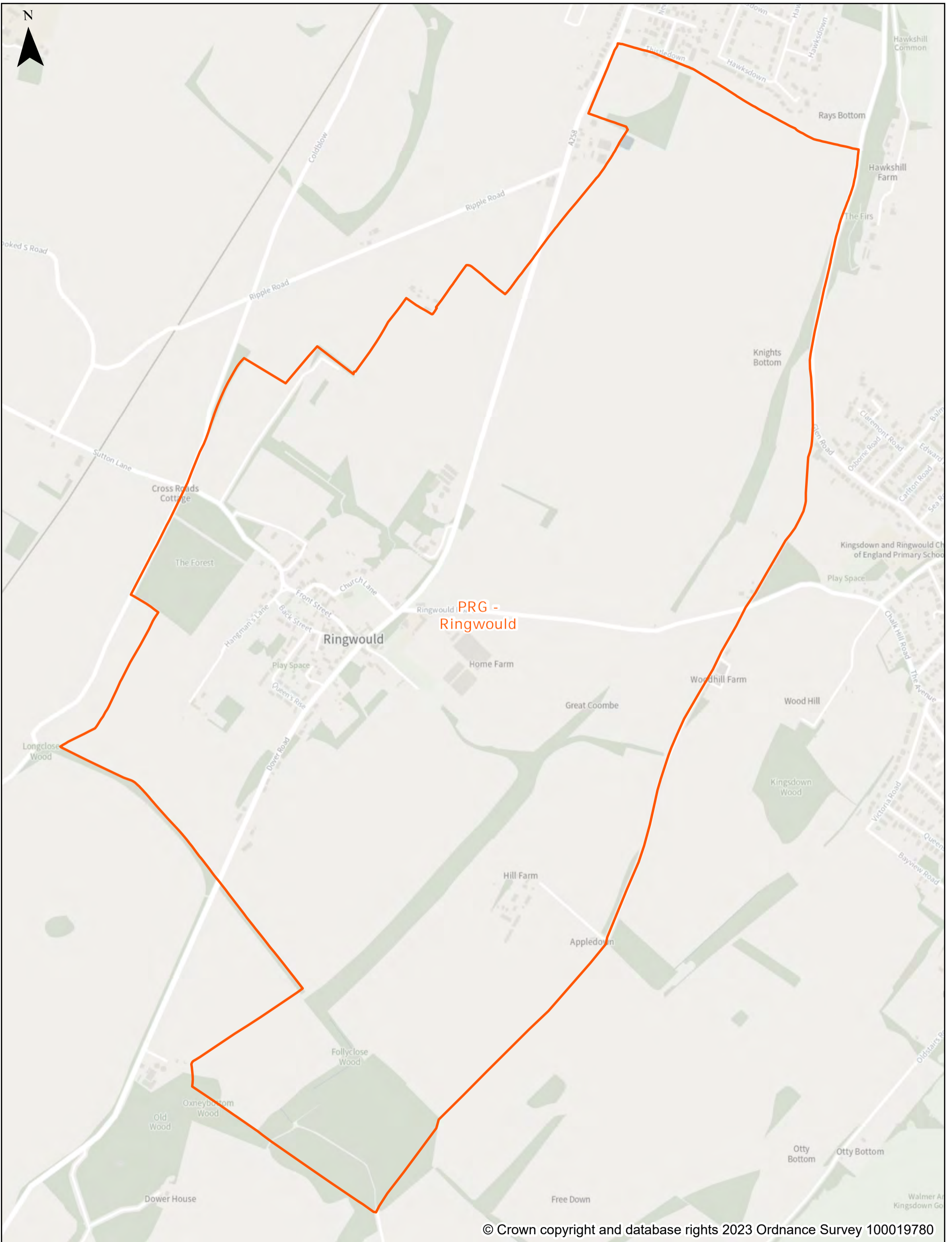
## Existing Polling District: PNR - Northbourne

Year of Production: 2023

Dover District Council  
 Honeywood Close  
 White Cliffs Business Park  
 Whitfield  
 DOVER  
 CT16 3PJ







## Existing Polling District: PRG - Ringwould

Year of Production: 2023

Dover District Council  
 Honeywood Close  
 White Cliffs Business Park  
 Whitfield  
 DOVER  
 CT16 3PJ





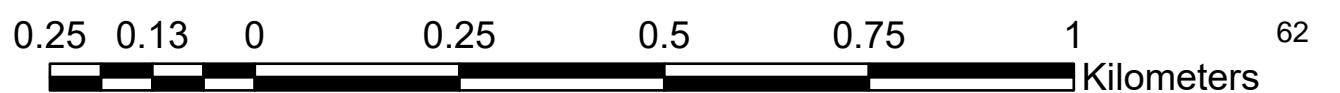


© Crown copyright and database rights 2023 Ordnance Survey 100019780

## Existing Polling District: PRK - Kingsdown

Year of Production: 2023

Dover District Council  
 Honeywood Close  
 White Cliffs Business Park  
 Whitfield  
 DOVER  
 CT16 3PJ





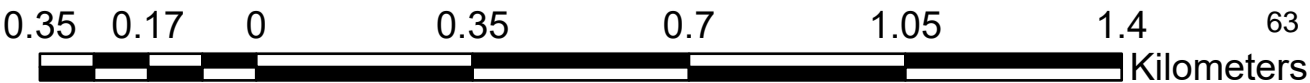


© Crown copyright and database rights 2023 Ordnance Survey 100019780

**Existing Polling District: PRP - Ripple**

Year of Production: 2023

Dover District Council  
 Honeywood Close  
 White Cliffs Business Park  
 Whitfield  
 DOVER  
 CT16 3PJ







# Existing Polling District: PRV - River

Year of Production: 2023

© Crown copyright and database rights 2023 Ordnance Survey 100019780



Dover District Council  
White Cliffs Business Park  
Whitfield  
Dover  
CT16 3PJ



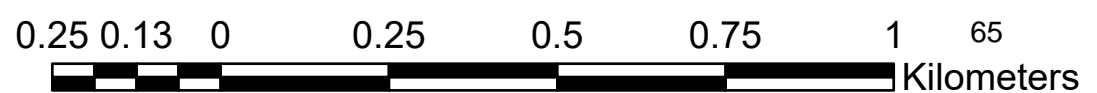




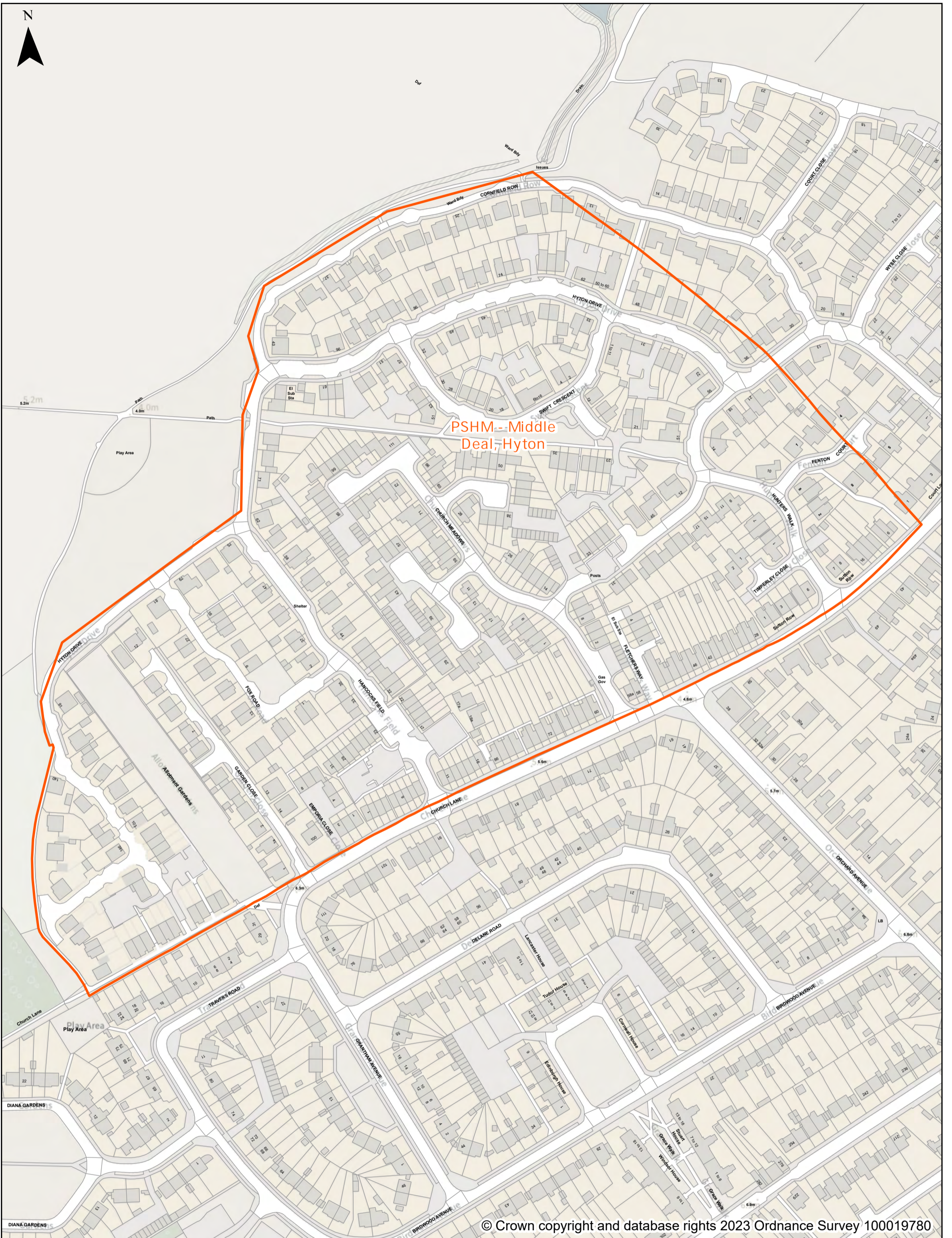
## Existing Polling District: PSHE - Eastry Rural, Sholden

Year of Production: 2023

Dover District Council  
 Honeywood Close  
 White Cliffs Business Park  
 Whitfield  
 DOVER  
 CT16 3PJ





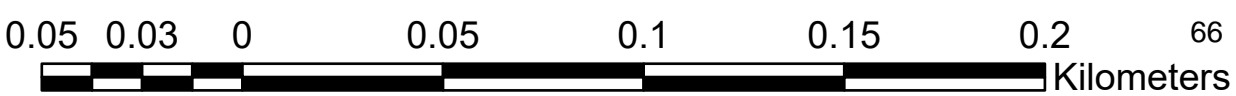


© Crown copyright and database rights 2023 Ordnance Survey 100019780

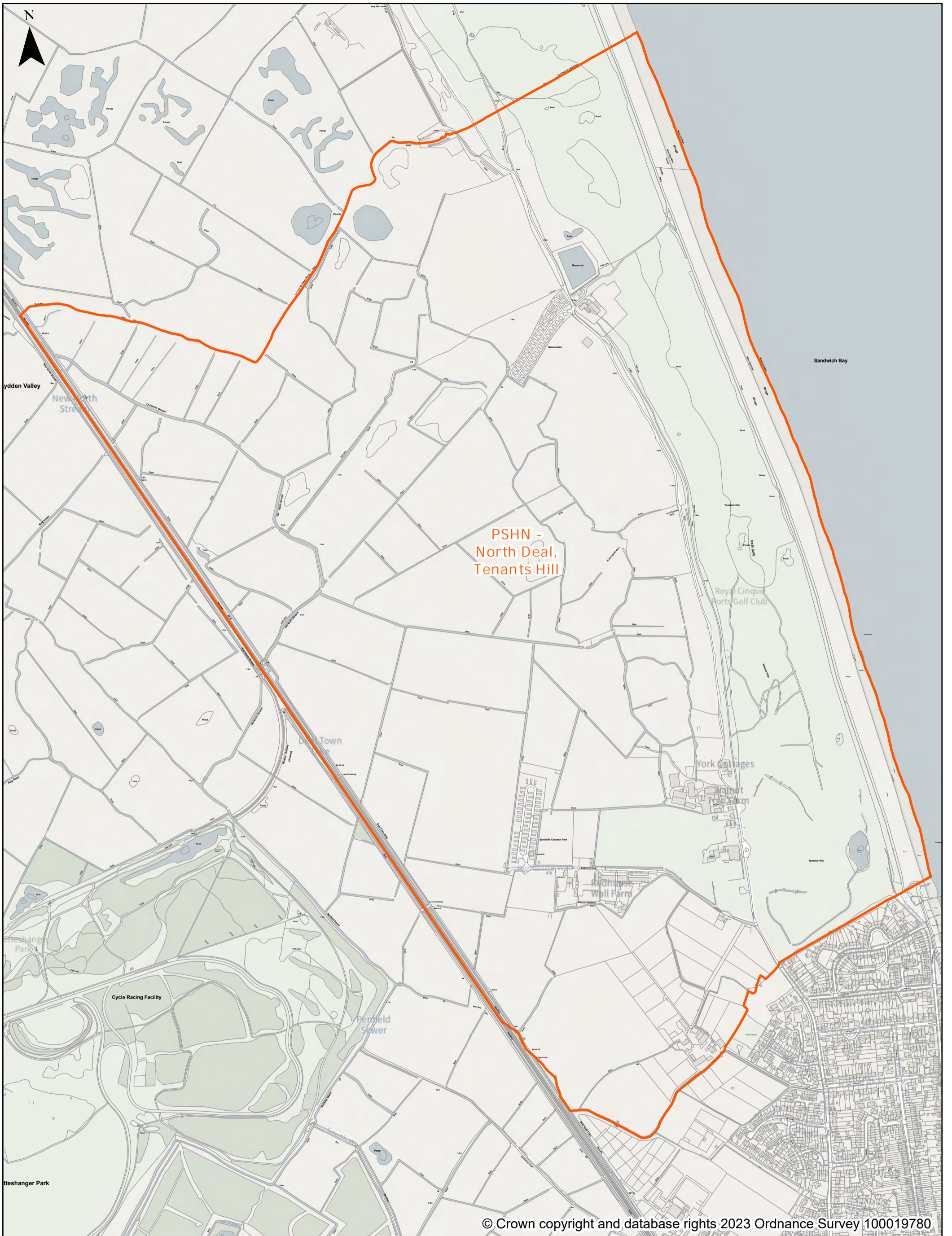
Existing Polling District: PSHM - Middle Deal, Hyton

Year of Production: 2023

Dover District Council  
 Honeywood Close  
 White Cliffs Business Park  
 Whitfield  
 DOVER  
 CT16 3PJ



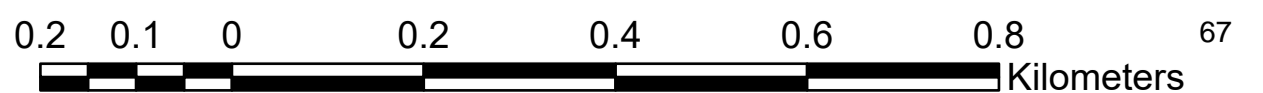




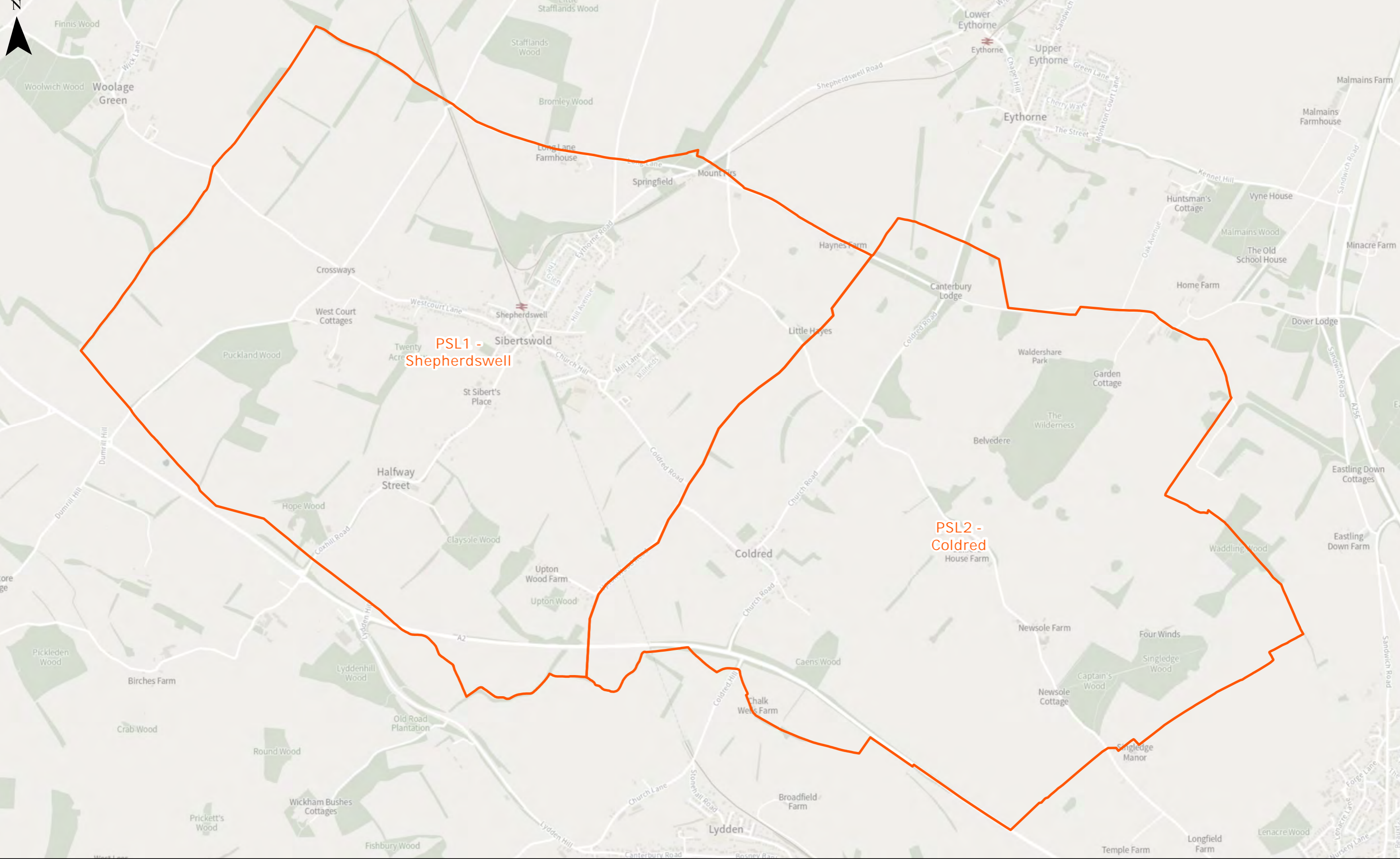
## Existing Polling District: PSHN - North Deal, Tenants Hill

Year of Production: 2023

Dover District Council  
 Honeywood Close  
 White Cliffs Business Park  
 Whitfield  
 DOVER  
 CT16 3PJ







# Existing Polling Districts: PSL1 - Shepherdswell & PSL2 - Coldred

© Crown copyright and database rights 2023 Ordnance Survey 100019780

Year of Production: 2023



Dover District Council  
 White Cliffs Business Park  
 Whitfield  
 Dover  
 CT16 3PJ



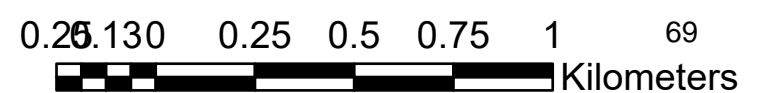




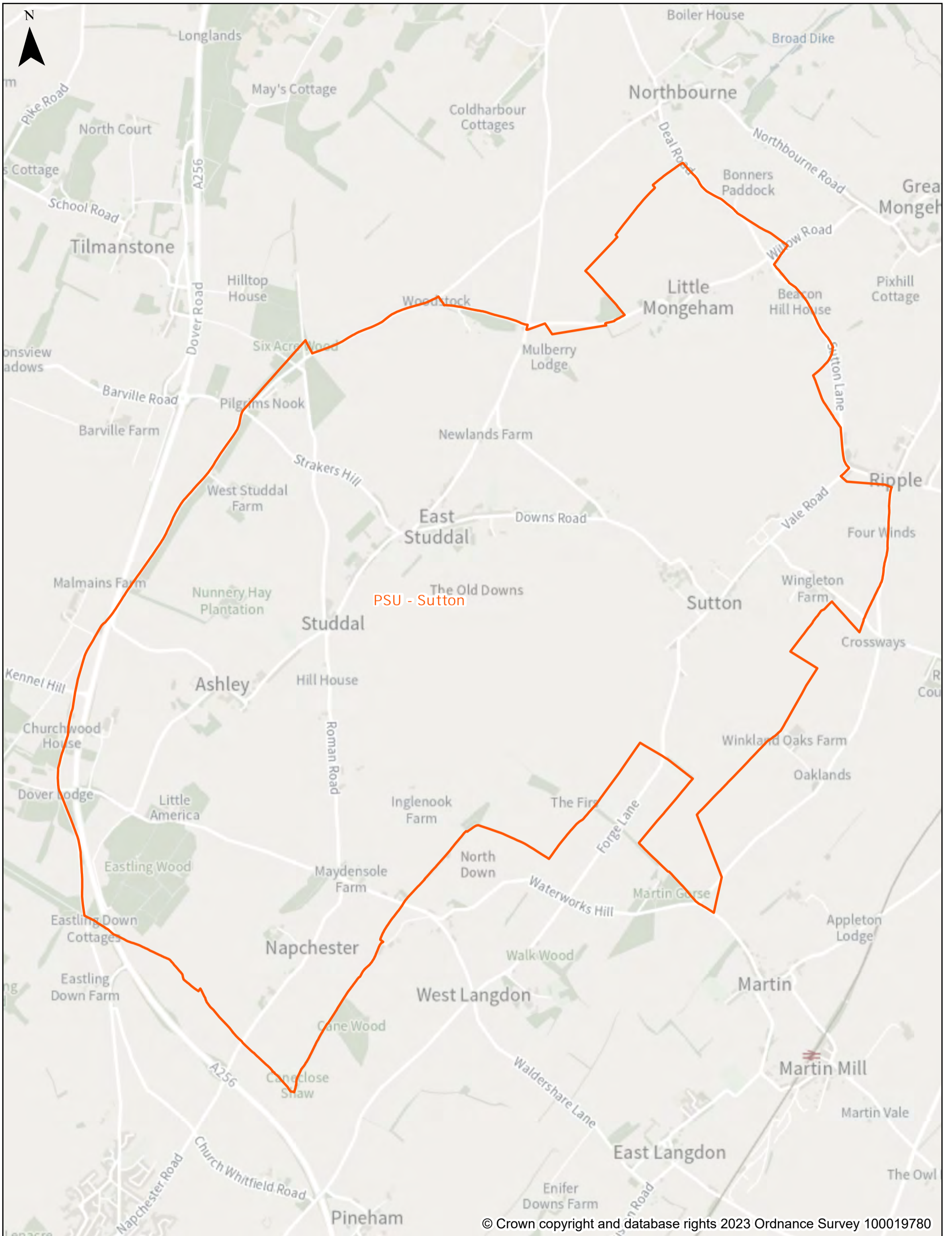
## Existing Polling District: PSM - St Margaret's-at-Cliffe

Year of Production: 2023

Dover District Council  
 Honeywood Close  
 White Cliffs Business Park  
 Whitfield  
 DOVER  
 CT16 3PJ



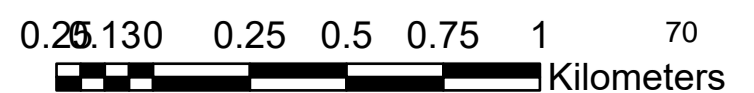




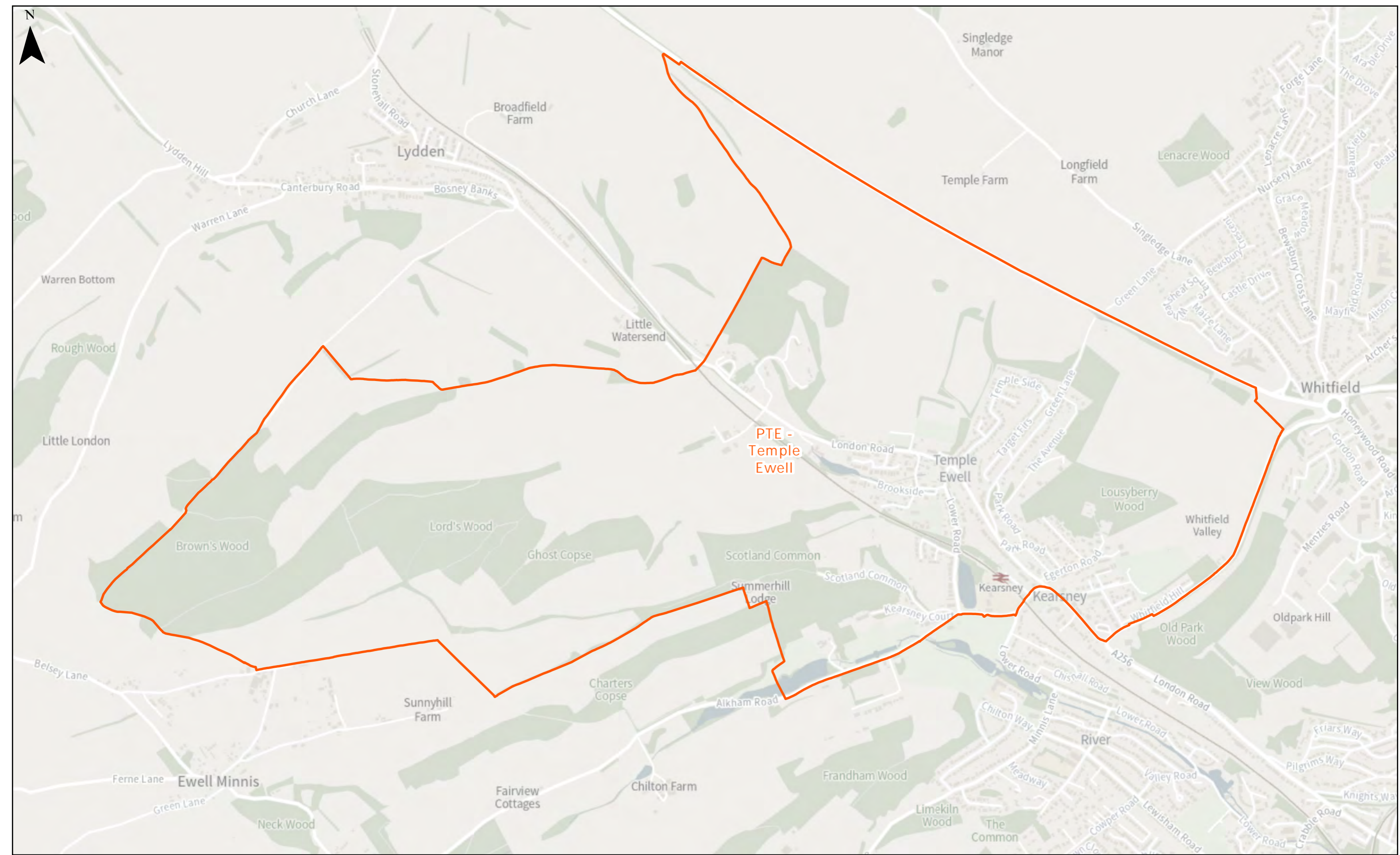
**Existing Polling District: PSU - Sutton**

Year of Production: 2023

Dover District Council  
 Honeywood Close  
 White Cliffs Business Park  
 Whitfield  
 DOVER  
 CT16 3PJ







# Existing Polling District: PTE - Temple Ewell

© Crown copyright and database rights 2023 Ordnance Survey 100019780

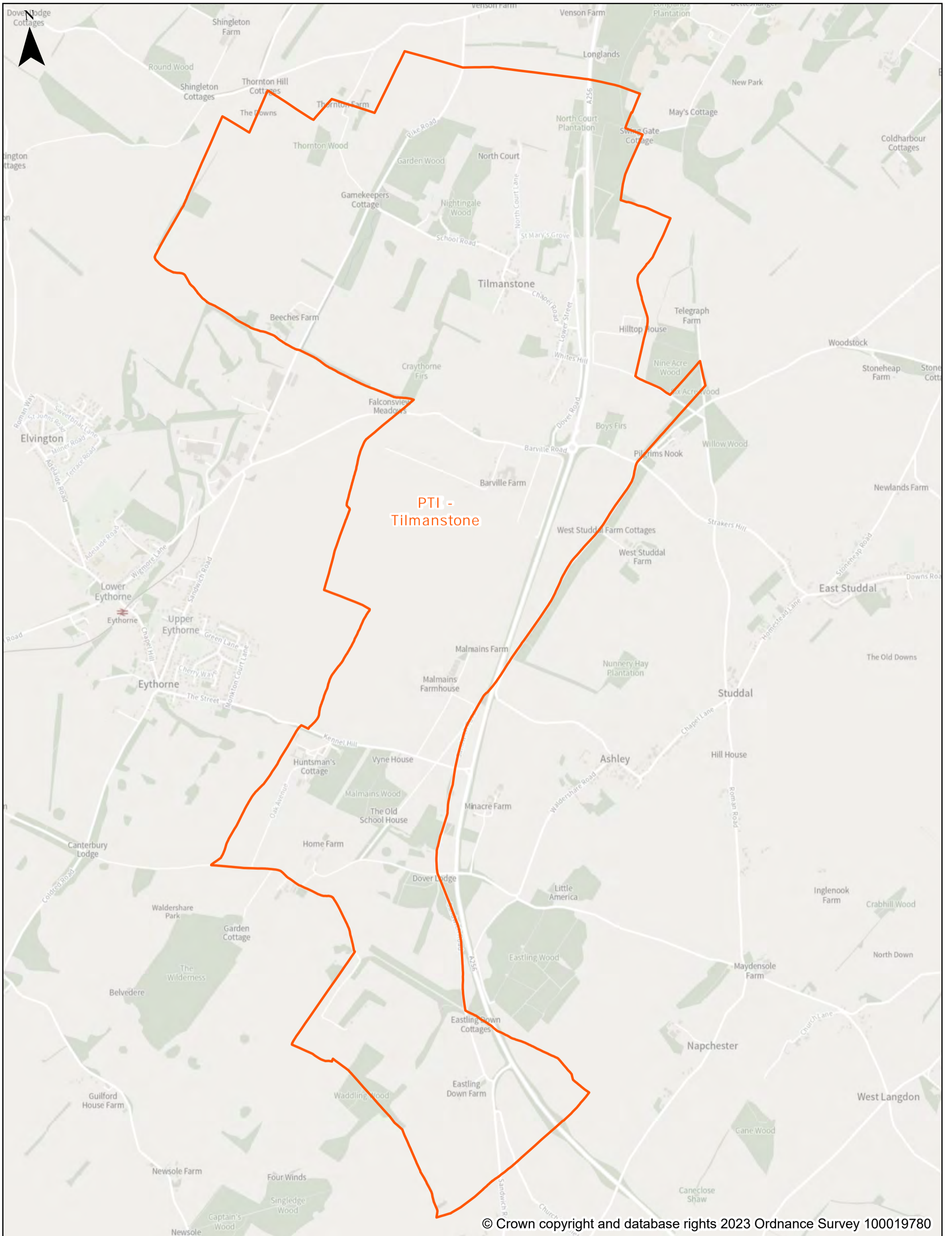
Year of Production: 2023



Dover District Council  
 White Cliffs Business Park  
 Whitfield  
 Dover  
 CT16 3PJ



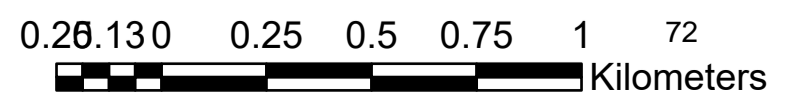




## Existing Polling District: PTI - Tilmanstone

Year of Production: 2023

Dover District Council  
 Honeywood Close  
 White Cliffs Business Park  
 Whitfield  
 DOVER  
 CT16 3PJ








## Existing Polling District: PWH1 - Whitfield North

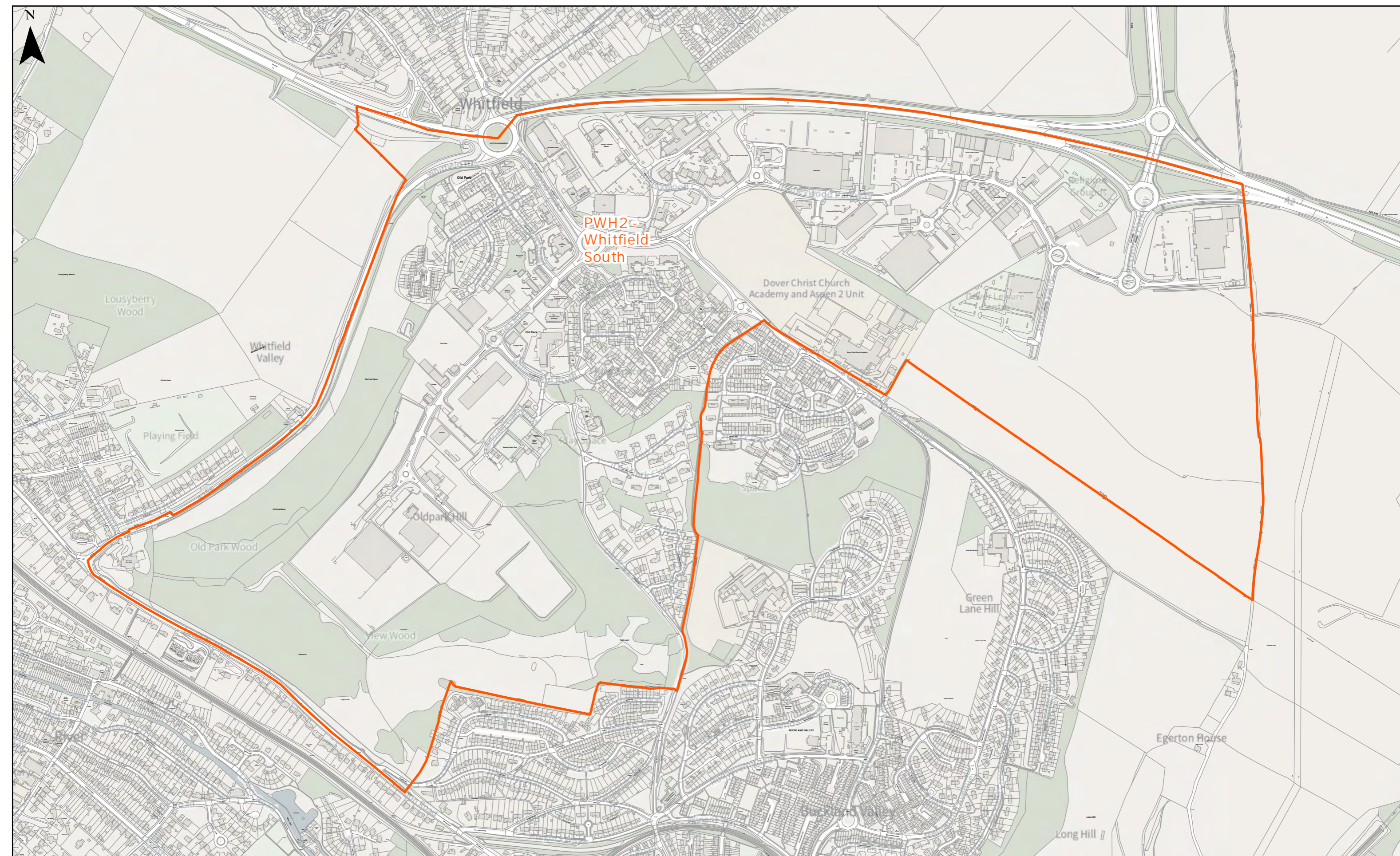
Year of Production: 2023

© Crown copyright and database rights 2023 Ordnance Survey 100019780

Dover District Council  
 White Cliffs Business Park  
 Whitfield  
 Dover  
 CT16 3PJ







# Existing Polling District: PWH2 - Whitfield South

Year of Production: 2023

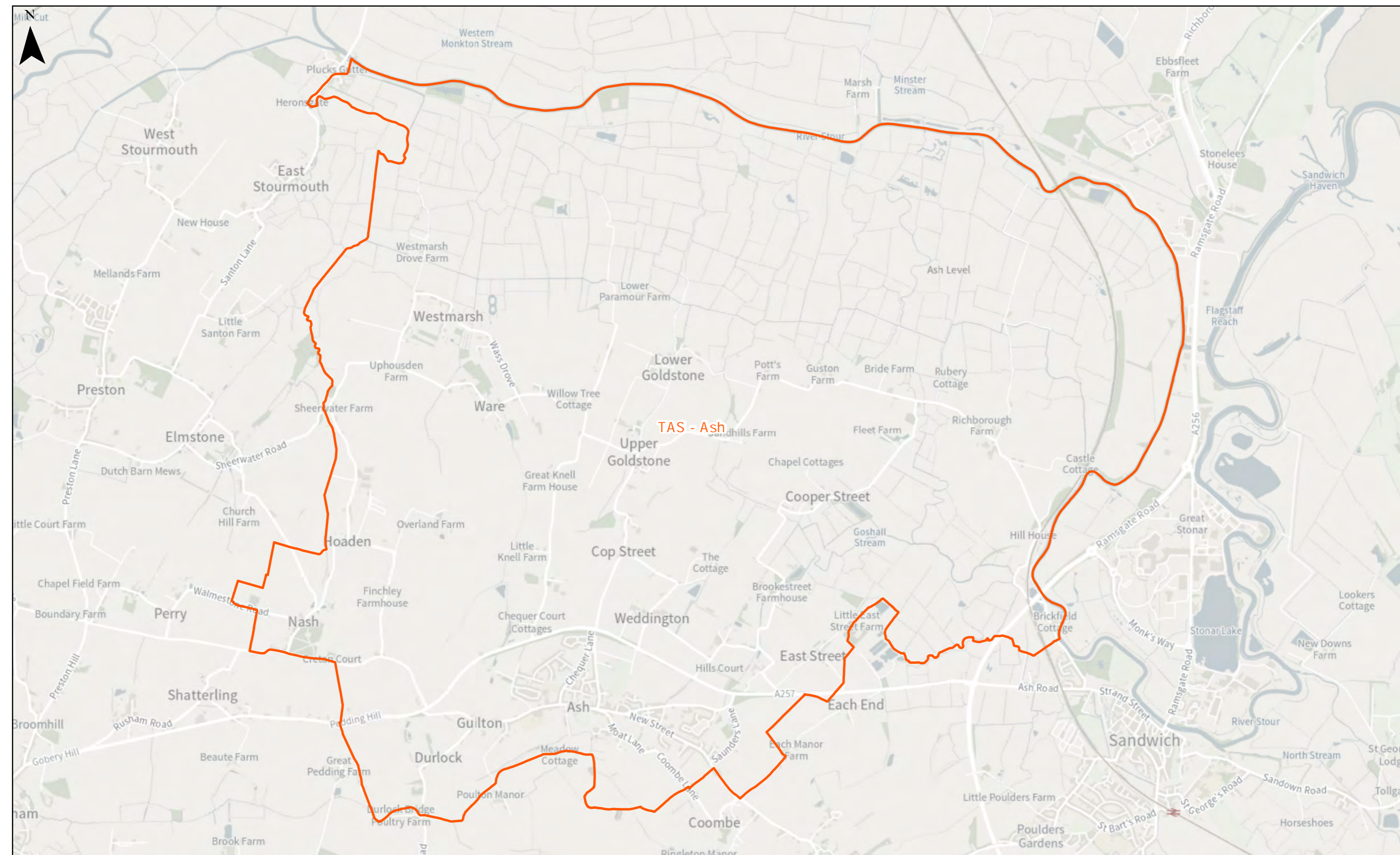
© Crown copyright and database rights 2023 Ordnance Survey 100019780



Dover District Council  
 White Cliffs Business Park  
 Whitfield  
 Dover  
 CT16 3PJ





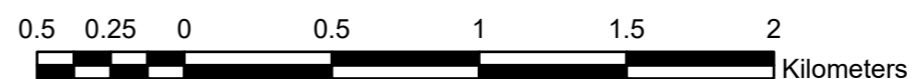


# Existing Polling District: TAS - Ash

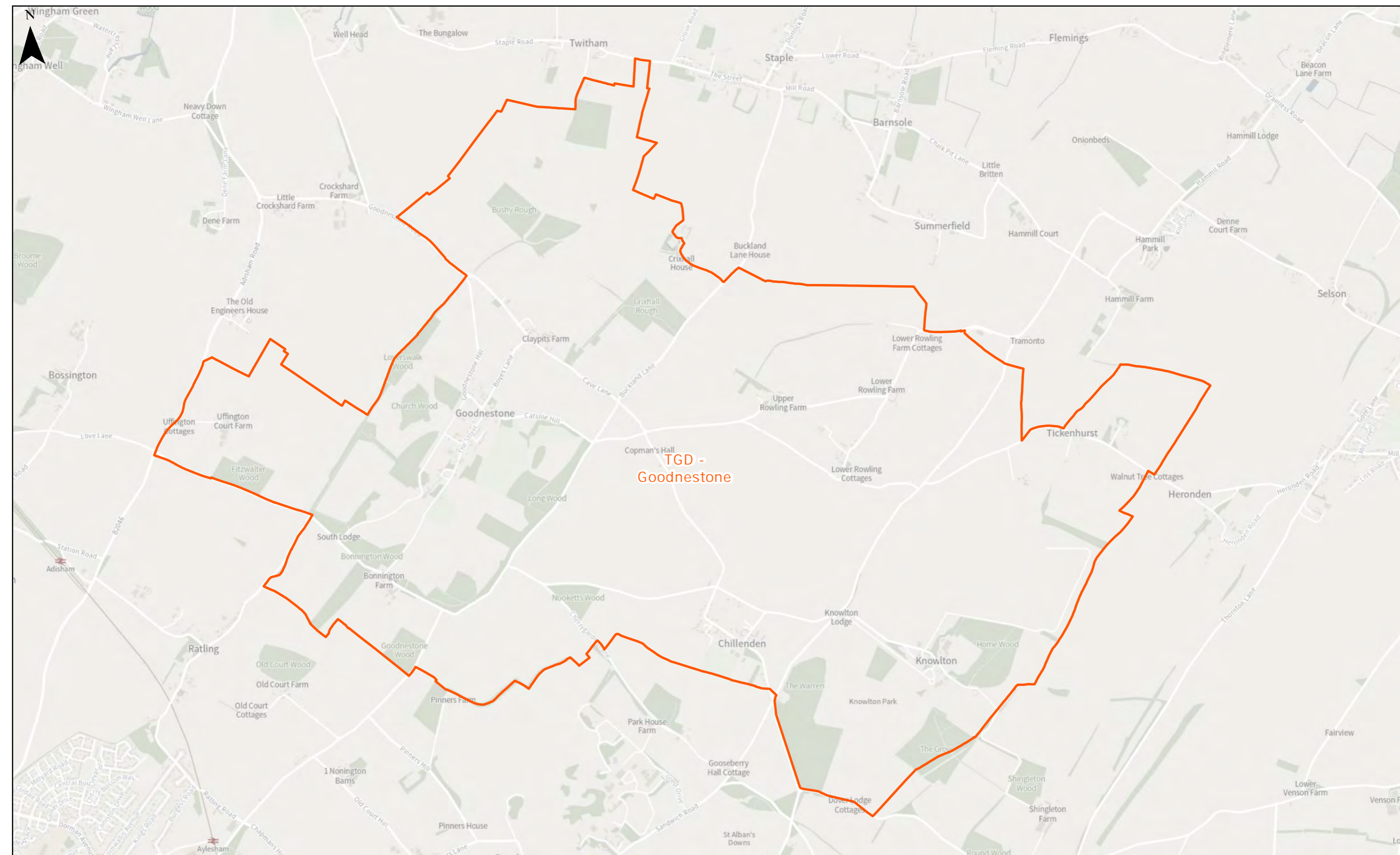
Year of Production: 2023

© Crown copyright and database rights 2023 Ordnance Survey 100019780

Dover District Council  
 White Cliffs Business Park  
 Whitfield  
 Dover  
 CT16 3PJ







# Existing Polling District: TGD - Goodnestone

Year of Production: 2023

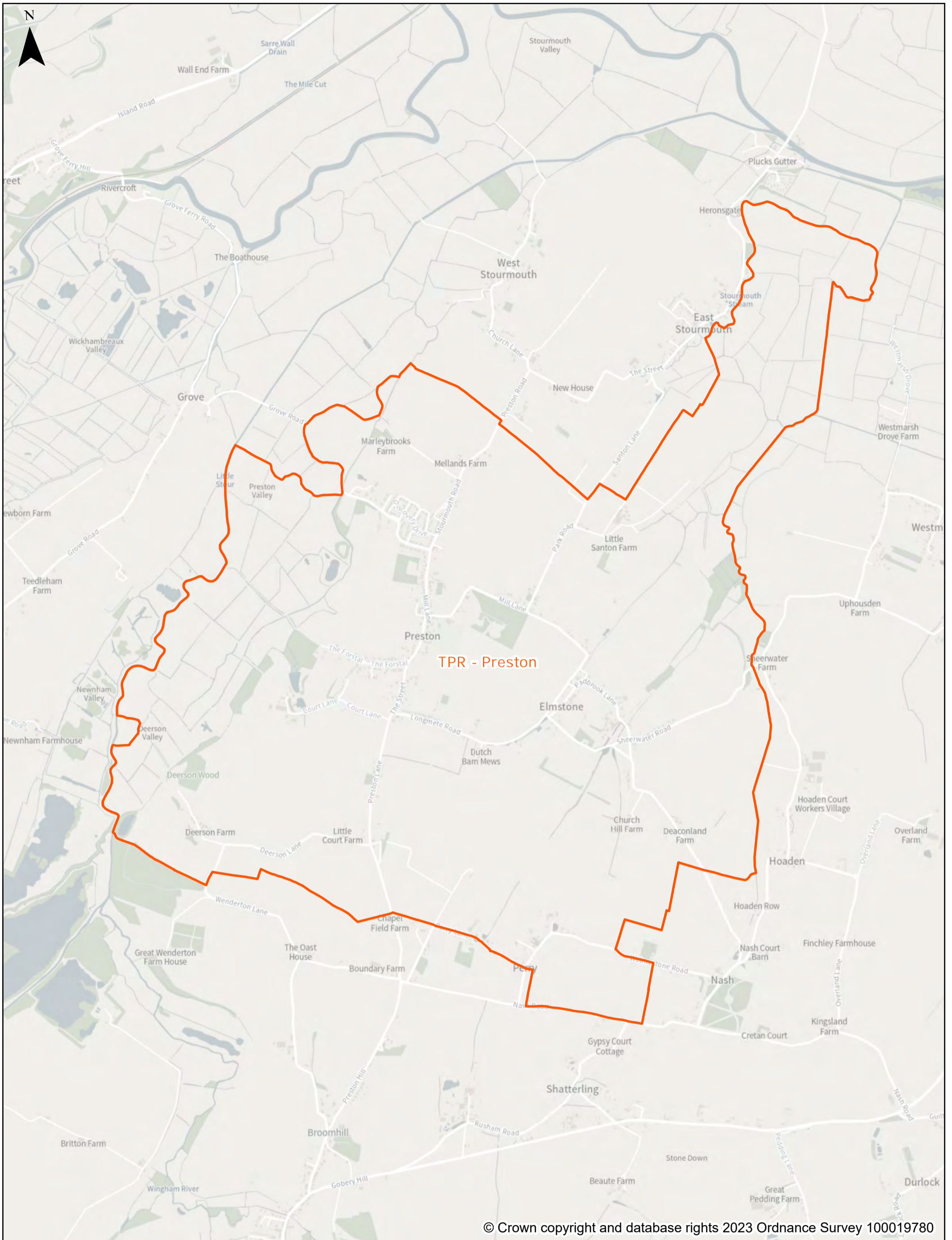
© Crown copyright and database rights 2023 Ordnance Survey 100019780



Dover District Council  
 White Cliffs Business Park  
 Whitfield  
 Dover  
 CT16 3PJ







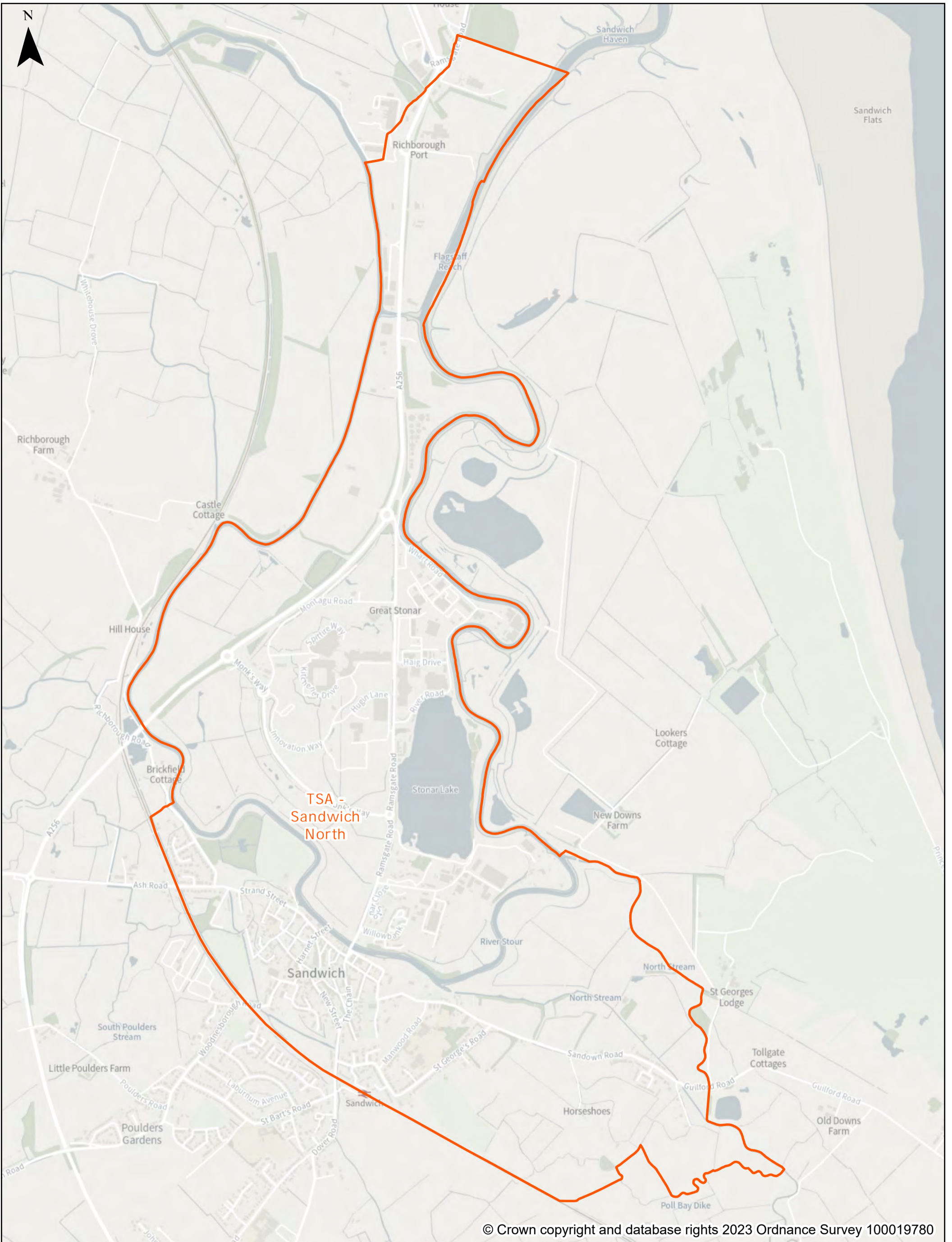
## Existing Polling District: TPR - Preston

Year of Production: 2023

Dover District Council  
 Honeywood Close  
 White Cliffs Business Park  
 Whitfield  
 DOVER  
 CT16 3PJ





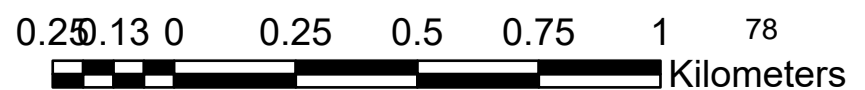


© Crown copyright and database rights 2023 Ordnance Survey 100019780

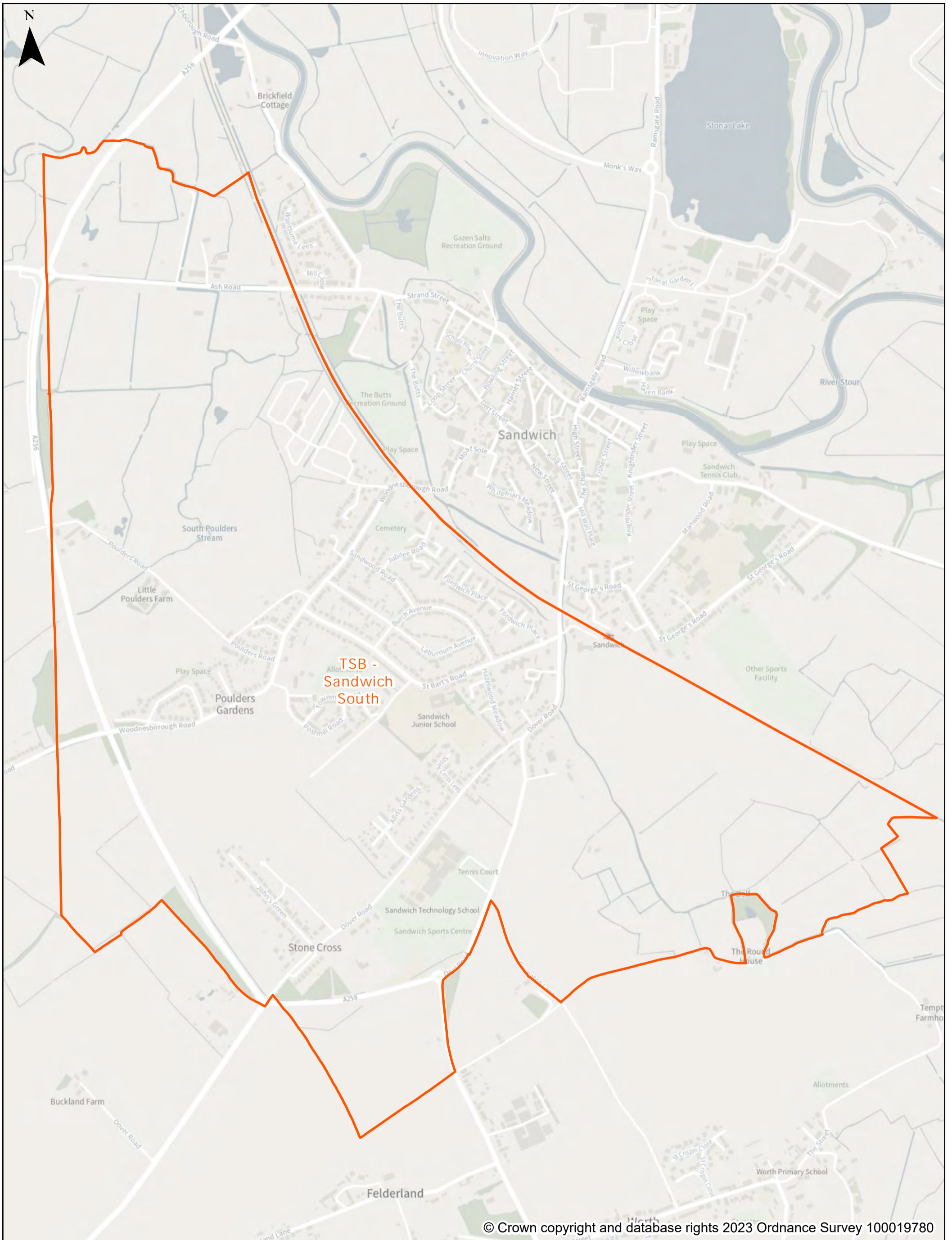
## Existing Polling District: TSA - Sandwich North

Year of Production: 2023

Dover District Council  
 Honeywood Close  
 White Cliffs Business Park  
 Whitfield  
 DOVER  
 CT16 3PJ








© Crown copyright and database rights 2023 Ordnance Survey 100019780

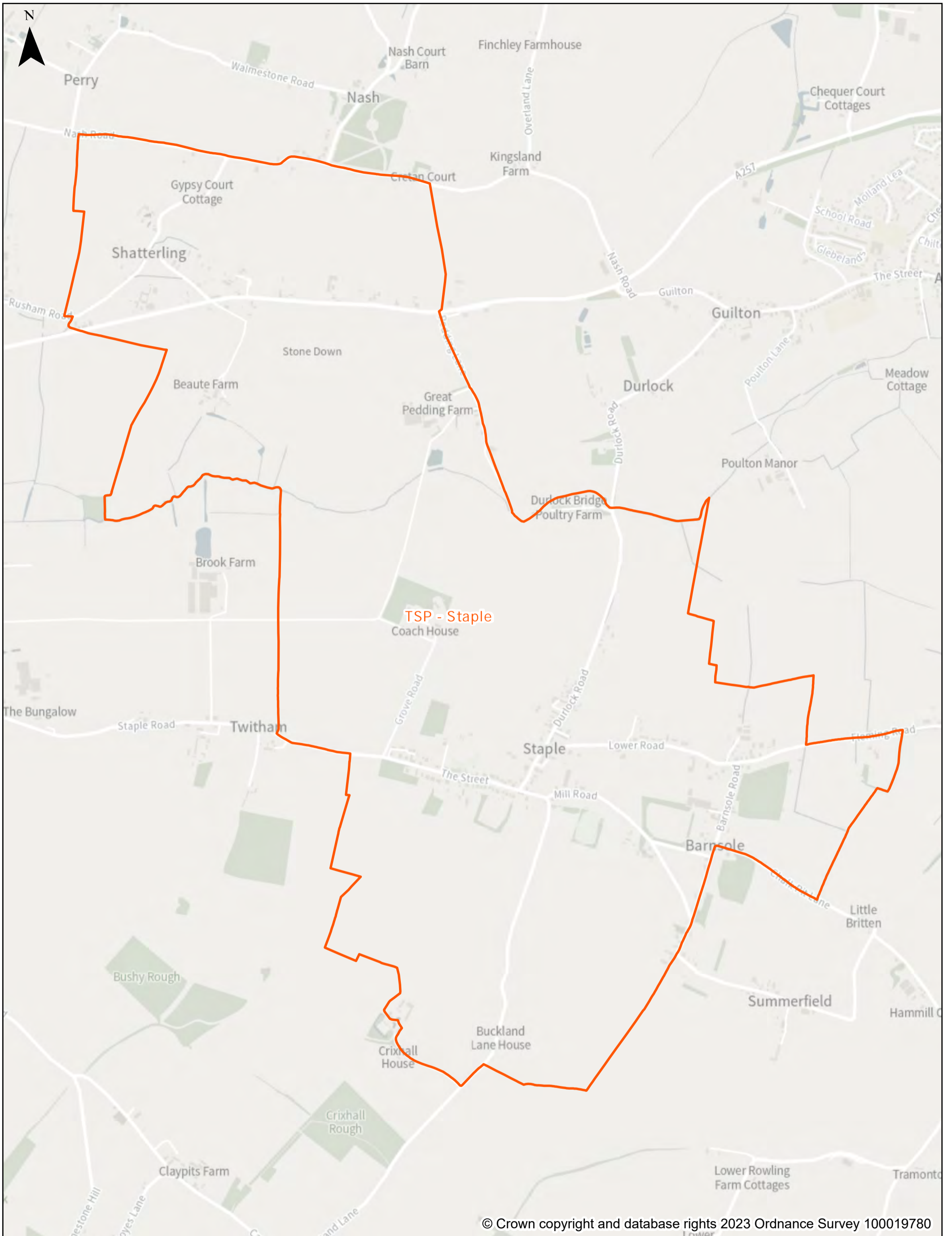
## Existing Polling District: TSB - Sandwich South

Year of Production: 2023

Dover District Council  
 Honeywood Close  
 White Cliffs Business Park  
 Whitfield  
 DOVER  
 CT16 3PJ



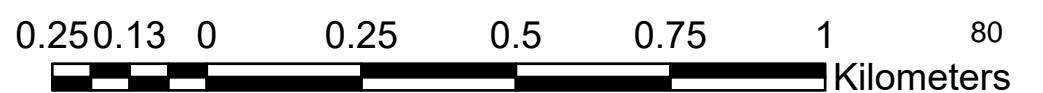




## Existing Polling District: TSP - Staple

Year of Production: 2023

Dover District Council  
 Honeywood Close  
 White Cliffs Business Park  
 Whitfield  
 DOVER  
 CT16 3PJ



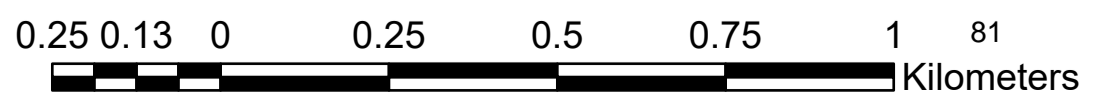




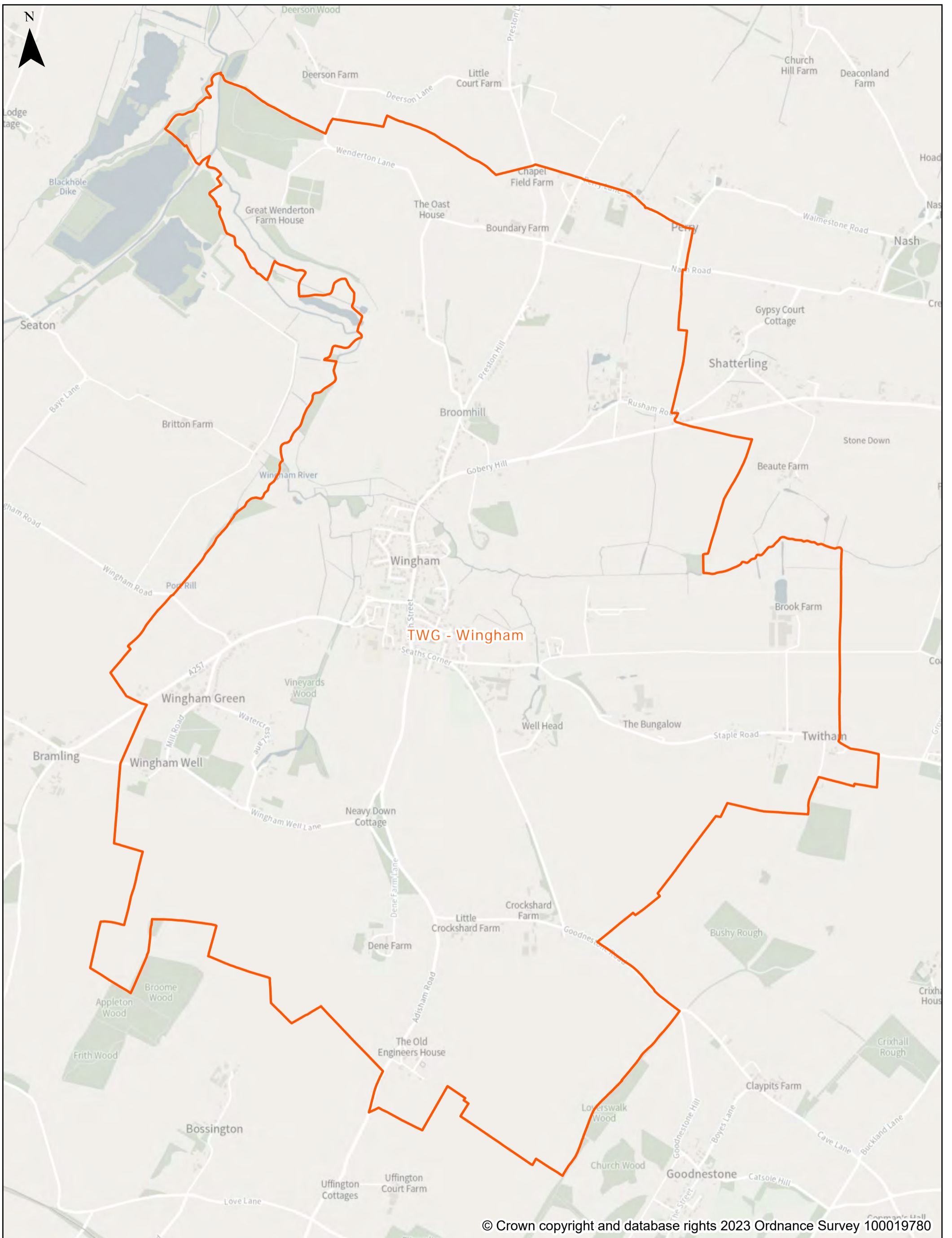
## Existing Polling District: TST - Stourmouth

Year of Production: 2023

Dover District Council  
 Honeywood Close  
 White Cliffs Business Park  
 Whitfield  
 DOVER  
 CT16 3PJ







© Crown copyright and database rights 2023 Ordnance Survey 100019780

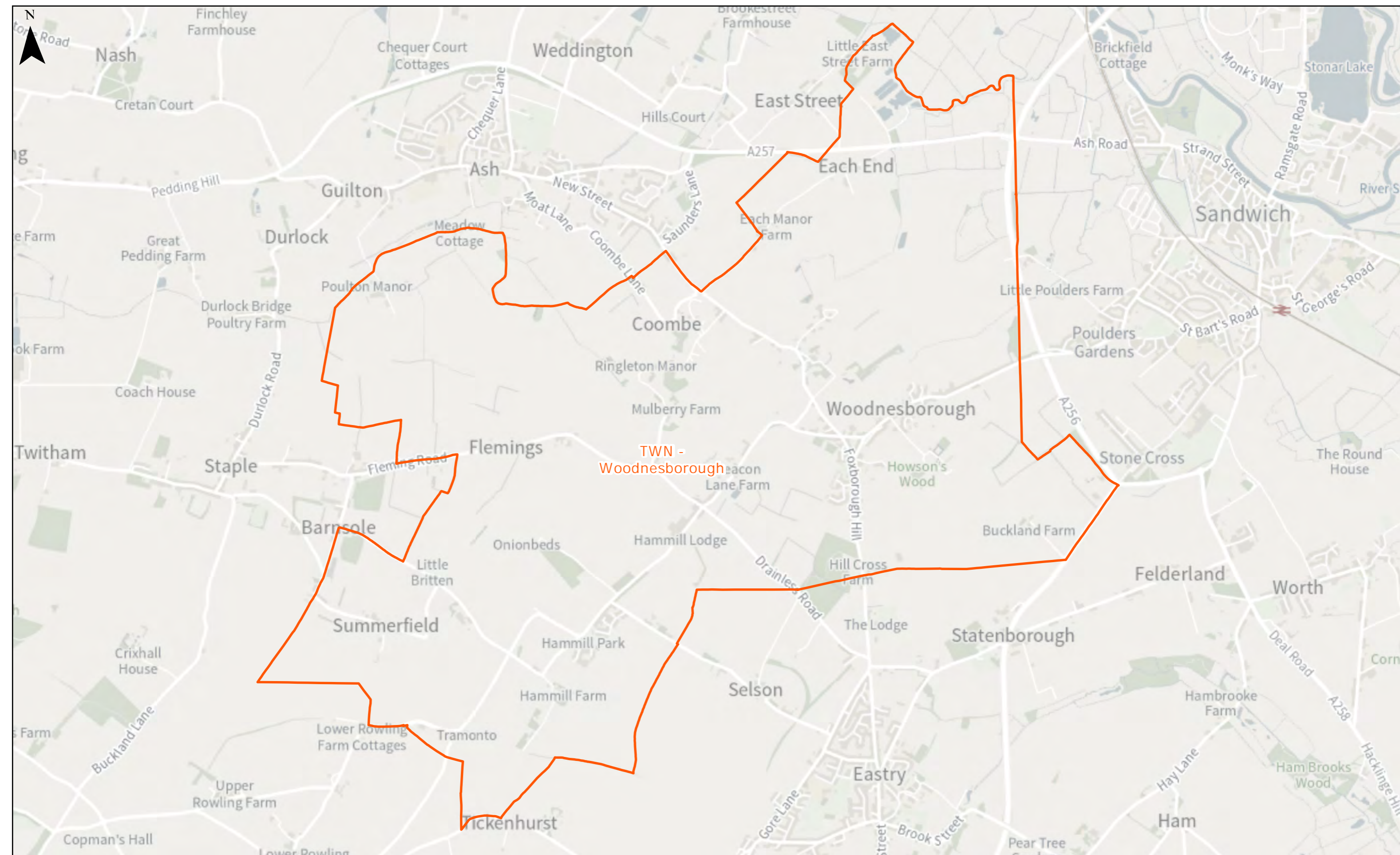
## Existing Polling District: TWG - Wingham

Year of Production: 2023

Dover District Council  
 Honeywood Close  
 White Cliffs Business Park  
 Whitfield  
 DOVER  
 CT16 3PJ







# Existing Polling District: TWN - Woodnesborough

Year of Production: 2023

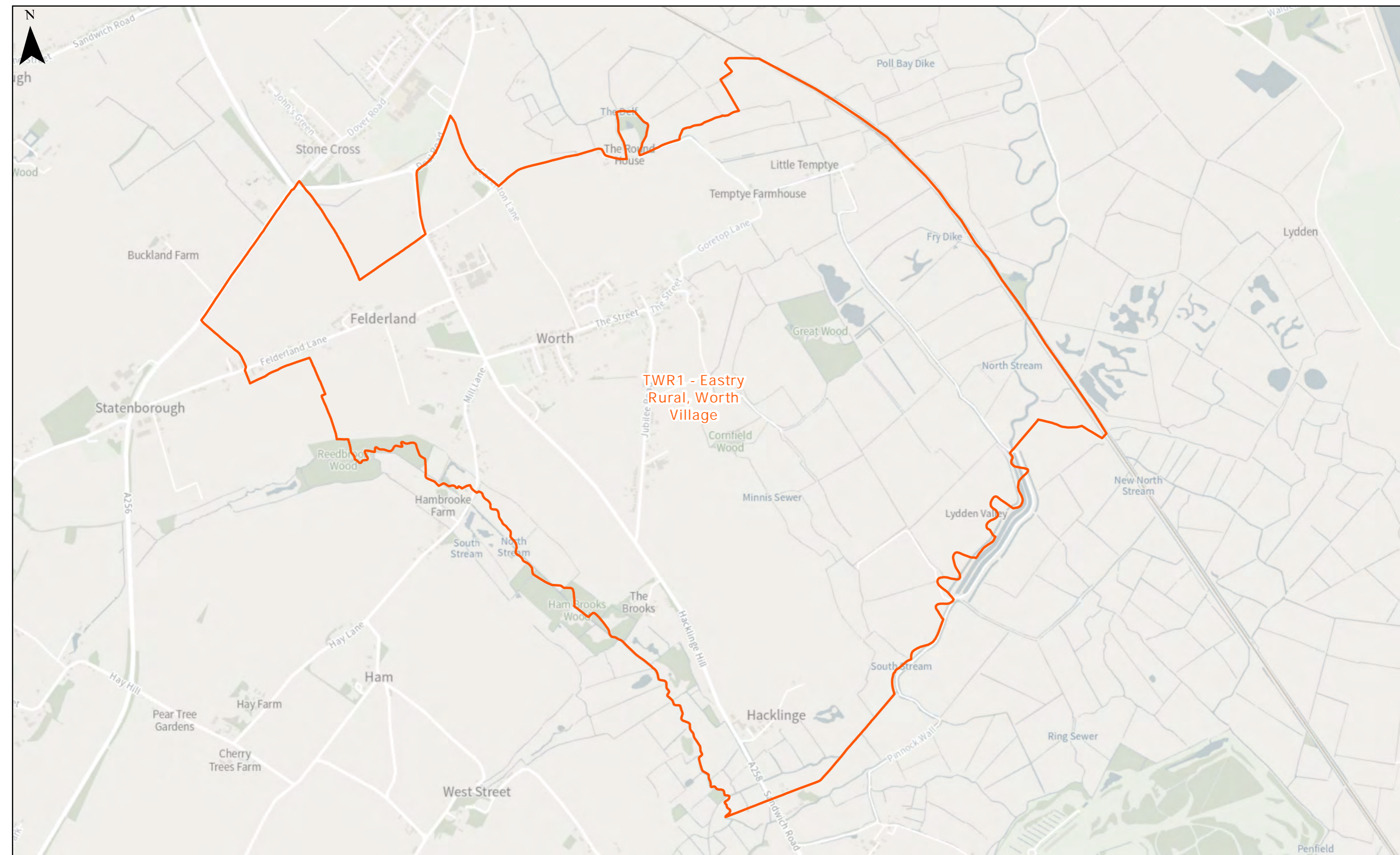
© Crown copyright and database rights 2023 Ordnance Survey 100019780



Dover District Council  
 White Cliffs Business Park  
 Whitfield  
 Dover  
 CT16 3PJ







# Existing Polling District: TWR1 - Eastry Rural, Worth Village

Year of Production: 2023

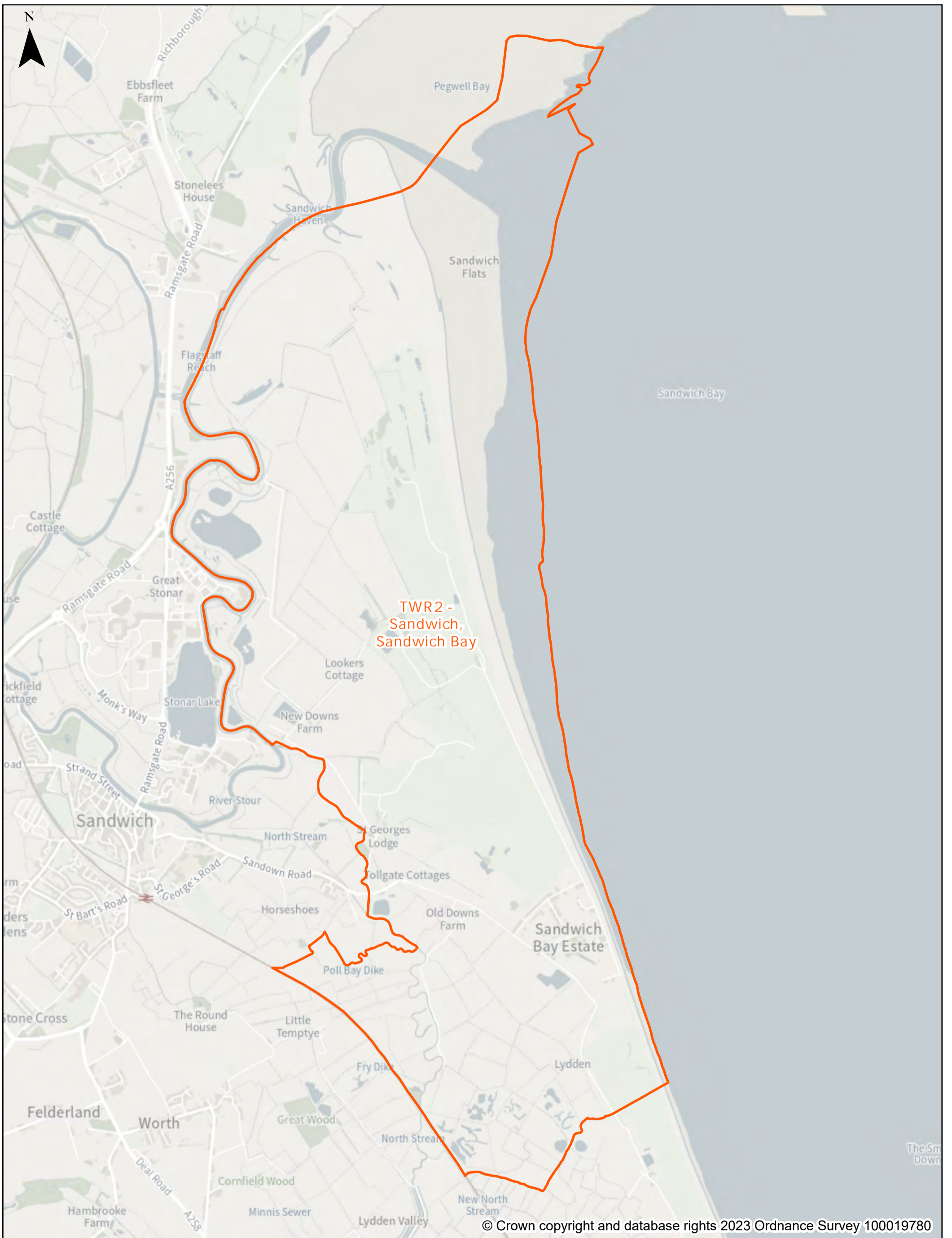
© Crown copyright and database rights 2023 Ordnance Survey 100019780



Dover District Council  
White Cliffs Business Park  
Whitfield  
Dover  
CT16 3PJ







© Crown copyright and database rights 2023 Ordnance Survey 100019780

## Existing Polling District: TWR2 - Sandwich, Sandwich Bay

Year of Production: 2023

Dover District Council  
 Honeywood Close  
 White Cliffs Business Park  
 Whitfield  
 DOVER  
 CT16 3PJ

